

When recorded return to:  
Kennecott Exploration Company – Land Dept.  
2640 West 1700 South  
Salt Lake City, UT 84104

IDAHO NOTICE OF LOCATION OF LODE CLAIM

NOTICE IS HEREBY GIVEN THAT KENNECOTT EXPLORATION COMPANY, whose mailing address is 2640 West 1700 South, Salt Lake City Utah 84104, by its undersigned representative, makes this location of the GM 042 Lode Mining Claim, in Lemhi County, Idaho.

The general course of the claim is from the North to South, and said claim is within the:

<u>Quarter</u>	<u>Section</u>	<u>Township</u>	<u>Range</u>
SW	1	13N	26E

Lemhi County, Idaho, Boise Meridian.


This claim is 1500 feet in length and 600 feet in width, containing approximately 20.66 acres. The Notice of Location is posted at Corner # 1 which is the NE Corner. The claim boundaries can be readily traced and are marked by four monuments, one at each corner, described as follows: beginning at Corner #1 the NE Corner; thence South 1500 Feet to Corner #2 the SE Corner; thence West 600 Feet to Corner #3 the SW Corner; thence North 1500 Feet to Corner #4 the NW Corner; thence East 600 Feet to the point of beginning. The Location Monument on which the Notice is posted is situated within Section 1, Township 13N, Range 26E, Lemhi County, Idaho, Boise Meridian and is approximately 29053 feet West and 22369 feet North from the NW corner of Section 36, Township 13N, Range 27E, Lemhi County, Idaho, Boise Meridian. Any overlaps that may exist onto private or State Land or pre-existing Lode claims are acknowledged as pre-existing rights and that portion of said overlap is acknowledged as invalid. WP NW COR GM 042 IS 32' E.

Kennecott Exploration Company claims the ground as depicted on the map that is attached to a copy of this Notice of Location filed in the office of the County Recorder, Lemhi County, Idaho.

The claim has been monumented in accordance with State and Federal law. Corner and location monuments are posts, 4" x 4" in diameter, projecting at least 4' above the ground, or a blazed tree.

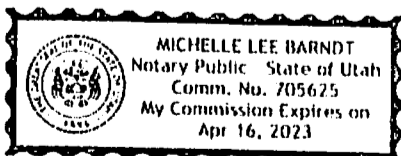
Located, dated and posted on the ground the 2nd day of September, 2021.


I, the undersigned and Officer of Kennecott Exploration Company do solemnly swear that I am a citizen of the United States, and that I am acquainted with the mining ground described in the above described Notice of Location of Lode Claim, that the ground and claim therein described or any part thereof has not, to the best of my knowledge and belief, been previously located according to the laws of the United States, or if so located, that the same has been abandoned or forfeited by reason of the failure of such former locators to comply in respect thereto with the requirement of said laws.

By:   
Erik Best, Operating Officer  
Kennecott Exploration Company

State of Utah            )  
County of Salt Lake    )

On this 2<sup>nd</sup> day of September, 2021, before me personally appeared Erik Best, who being duly sworn, did say that he is the Operating Officer of Kennecott Exploration Company, and that the foregoing instrument was signed by Erik Best on behalf of said company, by authority, and said company executed the same.



  
Michelle Lee Barndt, Notary Public, Utah  
Residing at Salt Lake City, Utah  
My Commission expires: April 16, 2023

10105263514

RECEIVED  
BLM ISO MR  
SEP 27 2021  
9:00 A.M.

When recorded return to:  
Kennecott Exploration Company – Land Dept.  
2640 West 1700 South  
Salt Lake City, UT 84104

IDAHO NOTICE OF LOCATION OF LODE CLAIM

NOTICE IS HEREBY GIVEN THAT KENNECOTT EXPLORATION COMPANY, whose mailing address is 2640 West 1700 South, Salt Lake City Utah 84104, by its undersigned representative, makes this location of the GM 043 Lode Mining Claim, in Lemhi County, Idaho.

The general course of the claim is from the North to South, and said claim is within the:

<u>Quarter</u>	<u>Section</u>	<u>Township</u>	<u>Range</u>
SE	1	13N	26E
SW	1	13N	26E

Lemhi County, Idaho, Boise Meridian.

This claim is 1500 feet in length and 600 feet in width, containing approximately 20.66 acres. The Notice of Location is posted at Corner # 2 which is the SE Corner. The claim boundaries can be readily traced and are marked by four monuments, one at each corner, described as follows: beginning at Corner #1 the NE Corner; thence South 1500 Feet to Corner #2 the SE Corner; thence West 600 Feet to Corner #3 the SW Corner; thence North 1500 Feet to Corner #4 the NW Corner; thence East 600 Feet to the point of beginning. The Location Monument on which the Notice is posted is situated within Section 1, Township 13N, Range 26E, Lemhi County, Idaho, Boise Meridian and is approximately 28413 feet West and 20886 feet North from the NW corner of Section 36, Township 13N, Range 27E, Lemhi County, Idaho, Boise Meridian. Any overlaps that may exist onto private or State Land or pre-existing Lode claims are acknowledged as pre-existing rights and that portion of said overlap is acknowledged as invalid.

Kennecott Exploration Company claims the ground as depicted on the map that is attached to a copy of this Notice of Location filed in the office of the County Recorder, Lemhi County, Idaho.

The claim has been monumented in accordance with State and Federal law. Corner and location monuments are posts, 4" x 4" in diameter, projecting at least 4' above the ground, or a blazed tree.


Located, dated and posted on the ground the 2nd day of September, 2021.

I, the undersigned and Officer of Kennecott Exploration Company do solemnly swear that I am a citizen of the United States, and that I am acquainted with the mining ground described in the above described Notice of Location of Lode Claim, that the ground and claim therein described or any part thereof has not, to the best of my knowledge and belief, been previously located according to the laws of the United States, or if so located, that the same has been abandoned or forfeited by reason of the failure of such former locators to comply in respect thereto with the requirement of said laws.

By: Erik Best  
Erik Best, Operating Officer  
Kennecott Exploration Company

State of Utah )  
County of Salt Lake )

On this 2nd day of September, 2021, before me personally appeared Erik Best, who being duly sworn, did say that he is the Operating Officer of Kennecott Exploration Company, and that the foregoing instrument was signed by Erik Best on behalf of said company, by authority, and said company executed the same.



Michelle Lee Barndt  
Michelle Lee Barndt, Notary Public, Utah  
Residing at Salt Lake City, Utah  
My Commission expires: April 16, 2023

RECEIVED  
BLM ISO MR

SEP 27 2021

9:00 A.M.

10105263515

When recorded return to:  
Kennecott Exploration Company – Land Dept.  
2640 West 1700 South  
Salt Lake City, UT 84104

IDAHO NOTICE OF LOCATION OF LODE CLAIM

NOTICE IS HEREBY GIVEN THAT KENNECOTT EXPLORATION COMPANY, whose mailing address is 2640 West 1700 South, Salt Lake City Utah 84104, by its undersigned representative, makes this location of the GM 044 Lode Mining Claim, in Lemhi County, Idaho.

The general course of the claim is from the North to South, and said claim is within the:

<u>Quarter</u>	<u>Section</u>	<u>Township</u>	<u>Range</u>
SE	1	13N	26E

Lemhi County, Idaho, Boise Meridian.

This claim is 1500 feet in length and 600 feet in width, containing approximately 20.66 acres. The Notice of Location is posted at Corner # 2 which is the SE Corner. The claim boundaries can be readily traced and are marked by four monuments, one at each corner, described as follows: beginning at Corner #1 the NE Corner; thence South 1500 Feet to Corner #2 the SE Corner; thence West 600 Feet to Corner #3 the SW Corner; thence North 1500 Feet to Corner #4 the NW Corner; thence East 600 Feet to the point of beginning. The Location Monument on which the Notice is posted is situated within Section 1, Township 13N, Range 26E, Lemhi County, Idaho, Boise Meridian and is approximately 27813 feet West and 20902 feet North from the NW corner of Section 36, Township 13N, Range 27E, Lemhi County, Idaho, Boise Meridian. Any overlaps that may exist onto private or State Land or pre-existing Lode claims are acknowledged as pre-existing rights and that portion of said overlap is acknowledged as invalid.

Kennecott Exploration Company claims the ground as depicted on the map that is attached to a copy of this Notice of Location filed in the office of the County Recorder, Lemhi County, Idaho.

The claim has been monumented in accordance with State and Federal law. Corner and location monuments are posts, 4" x 4" in diameter, projecting at least 4' above the ground, or a blazed tree.

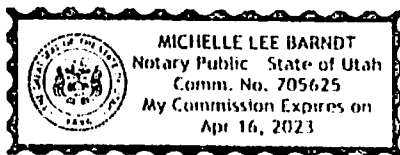
Located, dated and posted on the ground the 2nd day of September, 2021.


I, the undersigned and Officer of Kennecott Exploration Company do solemnly swear that I am a citizen of the United States, and that I am acquainted with the mining ground described in the above described Notice of Location of Lode Claim, that the ground and claim therein described or any part thereof has not, to the best of my knowledge and belief, been previously located according to the laws of the United States, or if so located, that the same has been abandoned or forfeited by reason of the failure of such former locators to comply in respect thereto with the requirement of said laws.

By:   
Erik Best, Operating Officer  
Kennecott Exploration Company

State of Utah )  
County of Salt Lake )

On this 2nd day of September, 2021, before me personally appeared Erik Best, who being duly sworn, did say that he is the Operating Officer of Kennecott Exploration Company, and that the foregoing instrument was signed by Erik Best on behalf of said company, by authority, and said company executed the same.



  
Michelle Lee Barndt, Notary Public, Utah  
Residing at Salt Lake City, Utah  
My Commission expires: April 16, 2023

RECEIVED  
BLM ISO MR  
SEP 27 2021

9:00 A.M.

10105263516

When recorded return to:  
Kennecott Exploration Company – Land Dept.  
2640 West 1700 South  
Salt Lake City, UT 84104

IDAHO NOTICE OF LOCATION OF LODE CLAIM

NOTICE IS HEREBY GIVEN THAT KENNECOTT EXPLORATION COMPANY, whose mailing address is 2640 West 1700 South, Salt Lake City Utah 84104, by its undersigned representative, makes this location of the GM 045 Lode Mining Claim, in Lemhi County, Idaho.

The general course of the claim is from the North to South, and said claim is within the:

<u>Quarter</u>	<u>Section</u>	<u>Township</u>	<u>Range</u>
SE	1	13N	26E

Lemhi County, Idaho, Boise Meridian.


This claim is 1500 feet in length and 600 feet in width, containing approximately 20.66 acres. The Notice of Location is posted at Corner # 2 which is the SE Corner. The claim boundaries can be readily traced and are marked by four monuments, one at each corner, described as follows: beginning at Corner #1 the NE Corner; thence South 1500 Feet to Corner #2 the SE Corner; thence West 600 Feet to Corner #3 the SW Corner; thence North 1500 Feet to Corner #4 the NW Corner; thence East 600 Feet to the point of beginning. The Location Monument on which the Notice is posted is situated within Section 1, Township 13N, Range 26E, Lemhi County, Idaho, Boise Meridian and is approximately 27213 feet West and 20919 feet North from the NW corner of Section 36, Township 13N, Range 27E, Lemhi County, Idaho, Boise Meridian. Any overlaps that may exist onto private or State Land or pre-existing Lode claims are acknowledged as pre-existing rights and that portion of said overlap is acknowledged as invalid.

Kennecott Exploration Company claims the ground as depicted on the map that is attached to a copy of this Notice of Location filed in the office of the County Recorder, Lemhi County, Idaho.

The claim has been monumented in accordance with State and Federal law. Corner and location monuments are posts, 4" x 4" in diameter, projecting at least 4' above the ground, or a blazed tree.

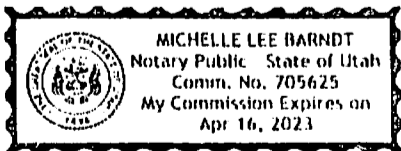
Located, dated and posted on the ground the 2nd day of September, 2021.


I, the undersigned and Officer of Kennecott Exploration Company do solemnly swear that I am a citizen of the United States, and that I am acquainted with the mining ground described in the above described Notice of Location of Lode Claim, that the ground and claim therein described or any part thereof has not, to the best of my knowledge and belief, been previously located according to the laws of the United States, or if so located, that the same has been abandoned or forfeited by reason of the failure of such former locators to comply in respect thereto with the requirement of said laws.

By:   
Erik Best, Operating Officer  
Kennecott Exploration Company

State of Utah )  
County of Salt Lake )

On this 24th day of September, 2021, before me personally appeared Erik Best, who being duly sworn, did say that he is the Operating Officer of Kennecott Exploration Company, and that the foregoing instrument was signed by Erik Best on behalf of said company, by authority, and said company executed the same.



  
Michelle Lee Barndt, Notary Public, Utah  
Residing at Salt Lake City, Utah  
My Commission expires: April 16, 2023

RECEIVED  
BLM ISO MR  
SEP 27 2021  
9:00 A.M.

10105263517

When recorded return to:  
Kennecott Exploration Company – Land Dept.  
2640 West 1700 South  
Salt Lake City, UT 84104

IDAHO NOTICE OF LOCATION OF LODE CLAIM

NOTICE IS HEREBY GIVEN THAT KENNECOTT EXPLORATION COMPANY, whose mailing address is 2640 West 1700 South, Salt Lake City Utah 84104, by its undersigned representative, makes this location of the GM 046 Lode Mining Claim, in Lemhi County, Idaho.

The general course of the claim is from the North to South, and said claim is within the:

<u>Quarter</u>	<u>Section</u>	<u>Township</u>	<u>Range</u>
SE	1	13N	26E

Lemhi County, Idaho, Boise Meridian.


This claim is 1500 feet in length and 295 feet in width, containing approximately 10.16 acres. The Notice of Location is posted at Corner # 2 which is the SE Corner. The claim boundaries can be readily traced and are marked by four monuments, one at each corner, described as follows: beginning at Corner #1 the NE Corner; thence South 1500 Feet to Corner #2 the SE Corner; thence West 295 Feet to Corner #3 the SW Corner; thence North 1500 Feet to Corner #4 the NW Corner; thence East 295 Feet to the point of beginning. The Location Monument on which the Notice is posted is situated within Section 1, Township 13N, Range 26E, Lemhi County, Idaho, Boise Meridian and is approximately 26918 feet West and 20927 feet North from the NW corner of Section 36, Township 13N, Range 27E, Lemhi County, Idaho, Boise Meridian. Any overlaps that may exist onto private or State Land or pre-existing Lode claims are acknowledged as pre-existing rights and that portion of said overlap is acknowledged as invalid.

Kennecott Exploration Company claims the ground as depicted on the map that is attached to a copy of this Notice of Location filed in the office of the County Recorder, Lemhi County, Idaho.

The claim has been monumented in accordance with State and Federal law. Corner and location monuments are posts, 4" x 4" in diameter, projecting at least 4' above the ground, or a blazed tree.

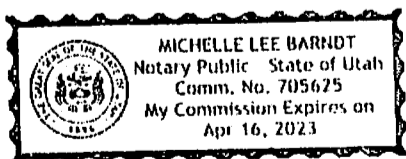
Located, dated and posted on the ground the 2nd day of September, 2021.


I, the undersigned and Officer of Kennecott Exploration Company do solemnly swear that I am a citizen of the United States, and that I am acquainted with the mining ground described in the above described Notice of Location of Lode Claim, that the ground and claim therein described or any part thereof has not, to the best of my knowledge and belief, been previously located according to the laws of the United States, or if so located, that the same has been abandoned or forfeited by reason of the failure of such former locators to comply in respect thereto with the requirement of said laws.

By:   
Erik Best, Operating Officer  
Kennecott Exploration Company

State of Utah )  
County of Salt Lake )

On this 2nd day of September, 2021, before me personally appeared Erik Best, who being duly sworn, did say that he is the Operating Officer of Kennecott Exploration Company, and that the foregoing instrument was signed by Erik Best on behalf of said company, by authority, and said company executed the same.



  
Michelle Lee Barndt, Notary Public, Utah  
Residing at Salt Lake City, Utah  
My Commission expires: April 16, 2023

1D105263518

RECEIVED  
BLM ISO MR  
SEP 27 2021  
9:00 A.M.

When recorded return to:  
Kennecott Exploration Company – Land Dept.  
2640 West 1700 South  
Salt Lake City, UT 84104

IDAHO NOTICE OF LOCATION OF LODE CLAIM

NOTICE IS HEREBY GIVEN THAT KENNECOTT EXPLORATION COMPANY, whose mailing address is 2640 West 1700 South, Salt Lake City Utah 84104, by its undersigned representative, makes this location of the GM 047 Lode Mining Claim, in Lemhi County, Idaho.

The general course of the claim is from the North to South, and said claim is within the:

<u>Quarter</u>	<u>Section</u>	<u>Township</u>	<u>Range</u>
SE	1	13N	26E

Lemhi County, Idaho, Boise Meridian.


This claim is 1500 feet in length and 600 feet in width, containing approximately 20.66 acres. The Notice of Location is posted at Corner # 2 which is the SE Corner. The claim boundaries can be readily traced and are marked by four monuments, one at each corner, described as follows: beginning at Corner #1 the NE Corner; thence South 1500 Feet to Corner #2 the SE Corner; thence West 600 Feet to Corner #3 the SW Corner; thence North 1500 Feet to Corner #4 the NW Corner; thence East 600 Feet to the point of beginning. The Location Monument on which the Notice is posted is situated within Section 1, Township 13N, Range 26E, Lemhi County, Idaho, Boise Meridian and is approximately 26318 feet West and 20943 feet North from the NW corner of Section 36, Township 13N, Range 27E, Lemhi County, Idaho, Boise Meridian. Any overlaps that may exist onto private or State Land or pre-existing Lode claims are acknowledged as pre-existing rights and that portion of said overlap is acknowledged as invalid.

Kennecott Exploration Company claims the ground as depicted on the map that is attached to a copy of this Notice of Location filed in the office of the County Recorder, Lemhi County, Idaho.

The claim has been monumented in accordance with State and Federal law. Corner and location monuments are posts, 4" x 4" in diameter, projecting at least 4' above the ground, or a blazed tree.

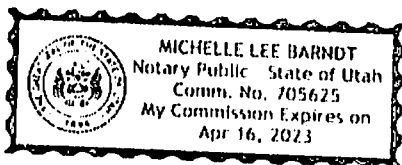
Located, dated and posted on the ground the 2nd day of September, 2021.


I, the undersigned and Officer of Kennecott Exploration Company do solemnly swear that I am a citizen of the United States, and that I am acquainted with the mining ground described in the above described Notice of Location of Lode Claim, that the ground and claim therein described or any part thereof has not, to the best of my knowledge and belief, been previously located according to the laws of the United States, or if so located, that the same has been abandoned or forfeited by reason of the failure of such former locators to comply in respect thereto with the requirement of said laws.

By:   
Erik Best, Operating Officer  
Kennecott Exploration Company

State of Utah )  
County of Salt Lake )

On this 24th day of September, 2021, before me personally appeared Erik Best, who being duly sworn, did say that he is the Operating Officer of Kennecott Exploration Company, and that the foregoing instrument was signed by Erik Best on behalf of said company, by authority, and said company executed the same.



  
Michelle Lee Barndt, Notary Public, Utah  
Residing at Salt Lake City, Utah  
My Commission expires: April 16, 2023

10105263519

RECEIVED  
BLM ISO MR  
SEP 27 2021  
9:00 A.M.

When recorded return to:  
Kennecott Exploration Company – Land Dept.  
2640 West 1700 South  
Salt Lake City, UT 84104

IDAHO NOTICE OF LOCATION OF LODE CLAIM

NOTICE IS HEREBY GIVEN THAT KENNECOTT EXPLORATION COMPANY, whose mailing address is 2640 West 1700 South, Salt Lake City Utah 84104, by its undersigned representative, makes this location of the GM 048 Lode Mining Claim, in Lemhi County, Idaho.

The general course of the claim is from the North to South, and said claim is within the:

<u>Quarter</u>	<u>Section</u>	<u>Township</u>	<u>Range</u>
SE	1	13N	26E
SW	6	13N	27E
NE	7	13N	27E

Lemhi County, Idaho, Boise Meridian.


This claim is 1500 feet in length and 505 feet in width, containing approximately 17.39 acres. The Notice of Location is posted at Corner # 3 which is the SW Corner. The claim boundaries can be readily traced and are marked by four monuments, one at each corner, described as follows: beginning at Corner #1 the NE Corner; thence South 1500 Feet to Corner #2 the SE Corner; thence West 505 Feet to Corner #3 the SW Corner; thence North 1500 Feet to Corner #4 the NW Corner; thence East 505 Feet to the point of beginning. The Location Monument on which the Notice is posted is situated within Section 1, Township 13N, Range 26E, Lemhi County, Idaho, Boise Meridian and is approximately 26318 feet West and 20943 feet North from the NW corner of Section 36, Township 13N, Range 27E, Lemhi County, Idaho, Boise Meridian. Any overlaps that may exist onto private or State Land or pre-existing Lode claims are acknowledged as pre-existing rights and that portion of said overlap is acknowledged as invalid. WP SE COR GM 048 IS 55' W.

Kennecott Exploration Company claims the ground as depicted on the map that is attached to a copy of this Notice of Location filed in the office of the County Recorder, Lemhi County, Idaho.

The claim has been monumented in accordance with State and Federal law. Corner and location monuments are posts, 4" x 4" in diameter, projecting at least 4' above the ground, or a blazed tree.


Located, dated and posted on the ground the 2nd day of September, 2021.


I, the undersigned and Officer of Kennecott Exploration Company do solemnly swear that I am a citizen of the United States, and that I am acquainted with the mining ground described in the above described Notice of Location of Lode Claim, that the ground and claim therein described or any part thereof has not, to the best of my knowledge and belief, been previously located according to the laws of the United States, or if so located, that the same has been abandoned or forfeited by reason of the failure of such former locators to comply in respect thereto with the requirement of said laws.

By:   
Erik Best, Operating Officer  
Kennecott Exploration Company

State of Utah )  
County of Salt Lake )

On this 24th day of September, 2021, before me personally appeared Erik Best, who being duly sworn, did say that he is the Operating Officer of Kennecott Exploration Company, and that the foregoing instrument was signed by Erik Best on behalf of said company, by authority, and said company executed the same.



  
Michelle Lee Barndt, Notary Public, Utah  
Residing at Salt Lake City, Utah  
My Commission expires: April 16, 2023

RECEIVED  
BLM ISO MR

SEP 27 2021

9:00 A.M.

10105263520

When recorded return to:  
Kennecott Exploration Company – Land Dept.  
2640 West 1700 South  
Salt Lake City, UT 84104

IDAHO NOTICE OF LOCATION OF LODE CLAIM

NOTICE IS HEREBY GIVEN THAT KENNECOTT EXPLORATION COMPANY, whose mailing address is 2640 West 1700 South, Salt Lake City Utah 84104, by its undersigned representative, makes this location of the GM 052 Lode Mining Claim, in Lemhi County, Idaho.

The general course of the claim is from the North to South, and said claim is within the:

<u>Quarter</u>	<u>Section</u>	<u>Township</u>	<u>Range</u>
NW	8	13N	27E
NE	7	13N	27E
SE	6	13N	27E
SW	5	13N	27E

Lemhi County, Idaho, Boise Meridian.

This claim is 1500 feet in length and 600 feet in width, containing approximately 20.66 acres. The Notice of Location is posted at Corner # 2 which is the SE Corner. The claim boundaries can be readily traced and are marked by four monuments, one at each corner, described as follows: beginning at Corner #1 the NE Corner; thence South 1500 Feet to Corner #2 the SE Corner; thence West 600 Feet to Corner #3 the SW Corner; thence North 1500 Feet to Corner #4 the NW Corner; thence East 600 Feet to the point of beginning. The Location Monument on which the Notice is posted is situated within Section 8, Township 13N, Range 27E, Lemhi County, Idaho, Boise Meridian and is approximately 20879 feet West and 19591 feet North from the NW corner of Section 36, Township 13N, Range 27E, Lemhi County, Idaho, Boise Meridian. Any overlaps that may exist onto private or State Land or pre-existing Lode claims are acknowledged as pre-existing rights and that portion of said overlap is acknowledged as invalid. WP NW COR GM 052 IS 291' S. WP NE COR GM 052 IS 246' SSW.

Kennecott Exploration Company claims the ground as depicted on the map that is attached to a copy of this Notice of Location filed in the office of the County Recorder, Lemhi County, Idaho.

The claim has been monumented in accordance with State and Federal law. Corner and location monuments are posts, 4" x 4" in diameter, projecting at least 4' above the ground, or a blazed tree.

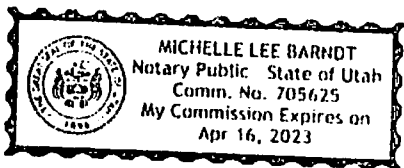
Located, dated and posted on the ground the 1st day of September, 2021.

I, the undersigned and Officer of Kennecott Exploration Company do solemnly swear that I am a citizen of the United States, and that I am acquainted with the mining ground described in the above described Notice of Location of Lode Claim, that the ground and claim therein described or any part thereof has not, to the best of my knowledge and belief, been previously located according to the laws of the United States, or if so located, that the same has been abandoned or forfeited by reason of the failure of such former locators to comply in respect thereto with the requirement of said laws.

By: *Erik Best*  
Erik Best, Operating Officer  
Kennecott Exploration Company

State of Utah )  
County of Salt Lake )

On this 24th day of September, 2021, before me personally appeared Erik Best, who being duly sworn, did say that he is the Operating Officer of Kennecott Exploration Company, and that the foregoing instrument was signed by Erik Best on behalf of said company, by authority, and said company executed the same.



*Michelle Lee Barndt*

Michelle Lee Barndt, Notary Public, Utah  
Residing at Salt Lake City, Utah  
My Commission expires: April 16, 2023

RECEIVED  
BLM ISO MR  
SEP 27 2021

9:00 A.M.

1D105263521



When recorded return to:  
Kennecott Exploration Company – Land Dept.  
2640 West 1700 South  
Salt Lake City, UT 84104

IDAHO NOTICE OF LOCATION OF LODGE CLAIM

NOTICE IS HEREBY GIVEN THAT KENNECOTT EXPLORATION COMPANY, whose mailing address is 2640 West 1700 South, Salt Lake City Utah 84104, by its undersigned representative, makes this location of the GM 053 Lode Mining Claim, in Lemhi County, Idaho.

The general course of the claim is from the North to South, and said claim is within the:

<u>Quarter</u>	<u>Section</u>	<u>Township</u>	<u>Range</u>
NE	7	13N	27E
SE	6	13N	27E

Lemhi County, Idaho, Boise Meridian.


This claim is 1438 feet in length and 600 feet in width, containing approximately 19.81 acres. The Notice of Location is posted at Corner # 2 which is the SE Corner. The claim boundaries can be readily traced and are marked by four monuments, one at each corner, described as follows: beginning at Corner #1 the NE Corner; thence South 1438 Feet to Corner #2 the SE Corner; thence West 600 Feet to Corner #3 the SW Corner; thence North 1438 Feet to Corner #4 the NW Corner; thence East 600 Feet to the point of beginning. The Location Monument on which the Notice is posted is situated within Section 7, Township 13N, Range 27E, Lemhi County, Idaho, Boise Meridian and is approximately 21483 feet West and 19714 feet North from the NW corner of Section 36, Township 13N, Range 27E, Lemhi County, Idaho, Boise Meridian. Any overlaps that may exist onto private or State Land or pre-existing Lode claims are acknowledged as pre-existing rights and that portion of said overlap is acknowledged as invalid. WP NW COR GM 053 IS 392' SSE.

Kennecott Exploration Company claims the ground as depicted on the map that is attached to a copy of this Notice of Location filed in the office of the County Recorder, Lemhi County, Idaho.

The claim has been monumented in accordance with State and Federal law. Corner and location monuments are posts, 4" x 4" in diameter, projecting at least 4' above the ground, or a blazed tree.

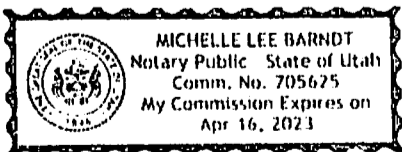
Located, dated and posted on the ground the 1st day of September, 2021.

I, the undersigned and Officer of Kennecott Exploration Company do solemnly swear that I am a citizen of the United States, and that I am acquainted with the mining ground described in the above described Notice of Location of Lode Claim, that the ground and claim therein described or any part thereof has not, to the best of my knowledge and belief, been previously located according to the laws of the United States, or if so located, that the same has been abandoned or forfeited by reason of the failure of such former locators to comply in respect thereto with the requirement of said laws.

By:   
Erik Best, Operating Officer  
Kennecott Exploration Company

State of Utah )  
County of Salt Lake )

On this 24th day of September, 2021, before me personally appeared Erik Best, who being duly sworn, did say that he is the Operating Officer of Kennecott Exploration Company, and that the foregoing instrument was signed by Erik Best on behalf of said company, by authority, and said company executed the same.





Michelle Lee Barndt, Notary Public, Utah  
Residing at Salt Lake City, Utah  
My Commission expires: April 16, 2023

RECEIVED  
BEM ISO MR

SEP 27 2021

9:00 A.M.

10105263522

When recorded return to:  
Kennecott Exploration Company – Land Dept.  
2640 West 1700 South  
Salt Lake City, UT 84104

IDAHO NOTICE OF LOCATION OF LODE CLAIM

NOTICE IS HEREBY GIVEN THAT KENNECOTT EXPLORATION COMPANY, whose mailing address is 2640 West 1700 South, Salt Lake City Utah 84104, by its undersigned representative, makes this location of the GM 054 Lode Mining Claim, in Lemhi County, Idaho.

The general course of the claim is from the North to South, and said claim is within the:

<u>Quarter</u>	<u>Section</u>	<u>Township</u>	<u>Range</u>
NE	7	13N	27E
SE	6	13N	27E

Lemhi County, Idaho, Boise Meridian.


This claim is 1438 feet in length and 467 feet in width, containing approximately 15.42 acres. The Notice of Location is posted at Corner # 2 which is the SE Corner. The claim boundaries can be readily traced and are marked by four monuments, one at each corner, described as follows: beginning at Corner #1 the NE Corner; thence South 1438 Feet to Corner #2 the SE Corner; thence West 467 Feet to Corner #3 the SW Corner; thence North 1438 Feet to Corner #4 the NW Corner; thence East 467 Feet to the point of beginning. The Location Monument on which the Notice is posted is situated within Section 7, Township 13N, Range 27E, Lemhi County, Idaho, Boise Meridian and is approximately 22083 feet West and 19713 feet North from the NW corner of Section 36, Township 13N, Range 27E, Lemhi County, Idaho, Boise Meridian. Any overlaps that may exist onto private or State Land or pre-existing Lode claims are acknowledged as pre-existing rights and that portion of said overlap is acknowledged as invalid. WP NW COR GM 054 IS 440' SSE.

Kennecott Exploration Company claims the ground as depicted on the map that is attached to a copy of this Notice of Location filed in the office of the County Recorder, Lemhi County, Idaho.

The claim has been monumented in accordance with State and Federal law. Corner and location monuments are posts, 4" x 4" in diameter, projecting at least 4' above the ground, or a blazed tree.

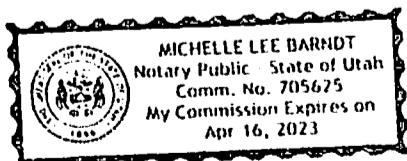
Located, dated and posted on the ground the 1st day of September, 2021.


I, the undersigned and Officer of Kennecott Exploration Company do solemnly swear that I am a citizen of the United States, and that I am acquainted with the mining ground described in the above described Notice of Location of Lode Claim, that the ground and claim therein described or any part thereof has not, to the best of my knowledge and belief, been previously located according to the laws of the United States, or if so located, that the same has been abandoned or forfeited by reason of the failure of such former locators to comply in respect thereto with the requirement of said laws.

By:   
Erik Best, Operating Officer  
Kennecott Exploration Company

State of Utah            )  
County of Salt Lake    )

On this 24th day of September, 2021, before me personally appeared Erik Best, who being duly sworn, did say that he is the Operating Officer of Kennecott Exploration Company, and that the foregoing instrument was signed by Erik Best on behalf of said company, by authority, and said company executed the same.



  
Michelle Lee Barndt, Notary Public, Utah  
Residing at Salt Lake City, Utah  
My Commission expires: April 16, 2023

RECEIVED  
BLM ISO MR

SEP 27 2021

9:00 A.M.

10105263523

When recorded return to:  
Kennecott Exploration Company – Land Dept.  
2640 West 1700 South  
Salt Lake City, UT 84104

IDAHO NOTICE OF LOCATION OF LODE CLAIM

NOTICE IS HEREBY GIVEN THAT KENNECOTT EXPLORATION COMPANY, whose mailing address is 2640 West 1700 South, Salt Lake City Utah 84104, by its undersigned representative, makes this location of the GM 055 Lode Mining Claim, in Lemhi County, Idaho.

The general course of the claim is from the North to South, and said claim is within the:

<u>Quarter</u>	<u>Section</u>	<u>Township</u>	<u>Range</u>
SE	1	13N	26E
NE	12	13N	26E
NW	7	13N	27E

Lemhi County, Idaho, Boise Meridian.

This claim is 1500 feet in length and 447 feet in width, containing approximately 15.39 acres. The Notice of Location is posted at Corner # 4 which is the NW Corner. The claim boundaries can be readily traced and are marked by four monuments, one at each corner, described as follows: beginning at Corner #1 the NE Corner; thence South 1500 Feet to Corner #2 the SE Corner; thence West 447 Feet to Corner #3 the SW Corner; thence North 1500 Feet to Corner #4 the NW Corner; thence East 447 Feet to the point of beginning. The Location Monument on which the Notice is posted is situated within Section 1, Township 13N, Range 26E, Lemhi County, Idaho, Boise Meridian and is approximately 26318 feet West and 20943 feet North from the NW corner of Section 36, Township 13N, Range 27E, Lemhi County, Idaho, Boise Meridian. Any overlaps that may exist onto private or State Land or pre-existing Lode claims are acknowledged as pre-existing rights and that portion of said overlap is acknowledged as invalid.

Kennecott Exploration Company claims the ground as depicted on the map that is attached to a copy of this Notice of Location filed in the office of the County Recorder, Lemhi County, Idaho.

The claim has been monumented in accordance with State and Federal law. Corner and location monuments are posts, 4" x 4" in diameter, projecting at least 4' above the ground, or a blazed tree.


Located, dated and posted on the ground the 2nd day of September, 2021.


I, the undersigned and Officer of Kennecott Exploration Company do solemnly swear that I am a citizen of the United States, and that I am acquainted with the mining ground described in the above described Notice of Location of Lode Claim, that the ground and claim therein described or any part thereof has not, to the best of my knowledge and belief, been previously located according to the laws of the United States, or if so located, that the same has been abandoned or forfeited by reason of the failure of such former locators to comply in respect thereto with the requirement of said laws.

By:   
Erik Best, Operating Officer  
Kennecott Exploration Company

State of Utah )  
County of Salt Lake )

On this 2nd day of September, 2021, before me personally appeared Erik Best, who being duly sworn, did say that he is the Operating Officer of Kennecott Exploration Company, and that the foregoing instrument was signed by Erik Best on behalf of said company, by authority, and said company executed the same.



  
Michelle Lee Barndt, Notary Public, Utah  
Residing at Salt Lake City, Utah  
My Commission expires: April 16, 2023

RECEIVED  
BLM ISO MR

SEP 27 2021

9:00 A.M.

1D105263524

When recorded return to:  
Kennecott Exploration Company – Land Dept.  
2640 West 1700 South  
Salt Lake City, UT 84104

IDAHO NOTICE OF LOCATION OF LODE CLAIM

NOTICE IS HEREBY GIVEN THAT KENNECOTT EXPLORATION COMPANY, whose mailing address is 2640 West 1700 South, Salt Lake City Utah 84104, by its undersigned representative, makes this location of the GM 056 Lode Mining Claim, in Lemhi County, Idaho.

The general course of the claim is from the North to South, and said claim is within the:

<u>Quarter</u>	<u>Section</u>	<u>Township</u>	<u>Range</u>
SE	1	13N	26E
NE	12	13N	26E

Lemhi County, Idaho, Boise Meridian.


This claim is 1500 feet in length and 600 feet in width, containing approximately 20.66 acres. The Notice of Location is posted at Corner # 1 which is the NE Corner. The claim boundaries can be readily traced and are marked by four monuments, one at each corner, described as follows: beginning at Corner #1 the NE Corner; thence South 1500 Feet to Corner #2 the SE Corner; thence West 600 Feet to Corner #3 the SW Corner; thence North 1500 Feet to Corner #4 the NW Corner; thence East 600 Feet to the point of beginning. The Location Monument on which the Notice is posted is situated within Section 1, Township 13N, Range 26E, Lemhi County, Idaho, Boise Meridian and is approximately 26318 feet West and 20943 feet North from the NW corner of Section 36, Township 13N, Range 27E, Lemhi County, Idaho, Boise Meridian. Any overlaps that may exist onto private or State Land or pre-existing Lode claims are acknowledged as pre-existing rights and that portion of said overlap is acknowledged as invalid.

Kennecott Exploration Company claims the ground as depicted on the map that is attached to a copy of this Notice of Location filed in the office of the County Recorder, Lemhi County, Idaho.

The claim has been monumented in accordance with State and Federal law. Corner and location monuments are posts, 4" x 4" in diameter, projecting at least 4' above the ground, or a blazed tree.

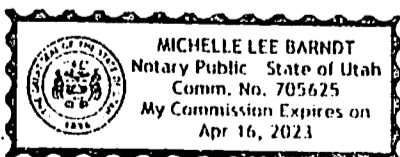
Located, dated and posted on the ground the 2nd day of September, 2021.


I, the undersigned and Officer of Kennecott Exploration Company do solemnly swear that I am a citizen of the United States, and that I am acquainted with the mining ground described in the above described Notice of Location of Lode Claim, that the ground and claim therein described or any part thereof has not, to the best of my knowledge and belief, been previously located according to the laws of the United States, or if so located, that the same has been abandoned or forfeited by reason of the failure of such former locators to comply in respect thereto with the requirement of said laws.

By:   
Erik Best, Operating Officer  
Kennecott Exploration Company

State of Utah )  
County of Salt Lake )

On this 24th day of September, 2021, before me personally appeared Erik Best, who being duly sworn, did say that he is the Operating Officer of Kennecott Exploration Company, and that the foregoing instrument was signed by Erik Best on behalf of said company, by authority, and said company executed the same.



  
Michelle Lee Barndt, Notary Public, Utah  
Residing at Salt Lake City, Utah  
My Commission expires: April 16, 2023

RECEIVED  
BLM ISO MR  
SEP 27 2021  
9:00 A.M.

10105263525

When recorded return to:  
Kennecott Exploration Company – Land Dept.  
2640 West 1700 South  
Salt Lake City, UT 84104

IDAHO NOTICE OF LOCATION OF LODE CLAIM

NOTICE IS HEREBY GIVEN THAT KENNECOTT EXPLORATION COMPANY, whose mailing address is 2640 West 1700 South, Salt Lake City Utah 84104, by its undersigned representative, makes this location of the GM 057 Lode Mining Claim, in Lemhi County, Idaho.

The general course of the claim is from the North to South, and said claim is within the:

<u>Quarter</u>	<u>Section</u>	<u>Township</u>	<u>Range</u>
SE	1	13N	26E
NE	12	13N	26E

Lemhi County, Idaho, Boise Meridian.


This claim is 1500 feet in length and 295 feet in width, containing approximately 10.16 acres. The Notice of Location is posted at Corner # 1 which is the NE Corner. The claim boundaries can be readily traced and are marked by four monuments, one at each corner, described as follows: beginning at Corner #1 the NE Corner; thence South 1500 Feet to Corner #2 the SE Corner; thence West 295 Feet to Corner #3 the SW Corner; thence North 1500 Feet to Corner #4 the NW Corner; thence East 295 Feet to the point of beginning. The Location Monument on which the Notice is posted is situated within Section 1, Township 13N, Range 26E, Lemhi County, Idaho, Boise Meridian and is approximately 26918 feet West and 20927 feet North from the NW corner of Section 36, Township 13N, Range 27E, Lemhi County, Idaho, Boise Meridian. Any overlaps that may exist onto private or State Land or pre-existing Lode claims are acknowledged as pre-existing rights and that portion of said overlap is acknowledged as invalid.

Kennecott Exploration Company claims the ground as depicted on the map that is attached to a copy of this Notice of Location filed in the office of the County Recorder, Lemhi County, Idaho.

The claim has been monumented in accordance with State and Federal law. Corner and location monuments are posts, 4" x 4" in diameter, projecting at least 4' above the ground, or a blazed tree.

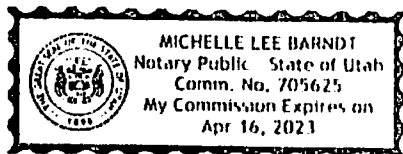
Located, dated and posted on the ground the 2nd day of September, 2021.


I, the undersigned and Officer of Kennecott Exploration Company do solemnly swear that I am a citizen of the United States, and that I am acquainted with the mining ground described in the above described Notice of Location of Lode Claim, that the ground and claim therein described or any part thereof has not, to the best of my knowledge and belief, been previously located according to the laws of the United States, or if so located, that the same has been abandoned or forfeited by reason of the failure of such former locators to comply in respect thereto with the requirement of said laws.

By:   
Erik Best, Operating Officer  
Kennecott Exploration Company

State of Utah            )  
County of Salt Lake    )

On this 24th day of September, 2021, before me personally appeared Erik Best, who being duly sworn, did say that he is the Operating Officer of Kennecott Exploration Company, and that the foregoing instrument was signed by Erik Best on behalf of said company, by authority, and said company executed the same.



  
Michelle Lee Barndt, Notary Public, Utah  
Residing at Salt Lake City, Utah  
My Commission expires: April 16, 2023

1D105263526

RECEIVED  
BLM ISO MR  
SEP 27 2021  
9:00 A.M.

When recorded return to:  
Kennecott Exploration Company – Land Dept.  
2640 West 1700 South  
Salt Lake City, UT 84104

IDAHO NOTICE OF LOCATION OF LODE CLAIM

NOTICE IS HEREBY GIVEN THAT KENNECOTT EXPLORATION COMPANY, whose mailing address is 2640 West 1700 South, Salt Lake City Utah 84104, by its undersigned representative, makes this location of the GM 058 Lode Mining Claim, in Lemhi County, Idaho.

The general course of the claim is from the North to South, and said claim is within the:

<u>Quarter</u>	<u>Section</u>	<u>Township</u>	<u>Range</u>
SE	1	13N	26E
NE	12	13N	26E

Lemhi County, Idaho, Boise Meridian.

This claim is 1500 feet in length and 600 feet in width, containing approximately 20.66 acres. The Notice of Location is posted at Corner # 1 which is the NE Corner. The claim boundaries can be readily traced and are marked by four monuments, one at each corner, described as follows: beginning at Corner #1 the NE Corner; thence South 1500 Feet to Corner #2 the SE Corner; thence West 600 Feet to Corner #3 the SW Corner; thence North 1500 Feet to Corner #4 the NW Corner; thence East 600 Feet to the point of beginning. The Location Monument on which the Notice is posted is situated within Section 1, Township 13N, Range 26E, Lemhi County, Idaho, Boise Meridian and is approximately 27213 feet West and 20919 feet North from the NW corner of Section 36, Township 13N, Range 27E, Lemhi County, Idaho, Boise Meridian. Any overlaps that may exist onto private or State Land or pre-existing Lode claims are acknowledged as pre-existing rights and that portion of said overlap is acknowledged as invalid.

Kennecott Exploration Company claims the ground as depicted on the map that is attached to a copy of this Notice of Location filed in the office of the County Recorder, Lemhi County, Idaho.

The claim has been monumented in accordance with State and Federal law. Corner and location monuments are posts, 4" x 4" in diameter, projecting at least 4' above the ground, or a blazed tree.


Located, dated and posted on the ground the 2nd day of September, 2021.

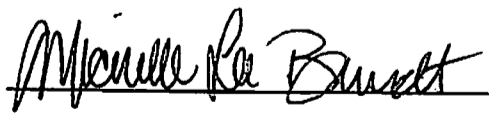
I, the undersigned and Officer of Kennecott Exploration Company do solemnly swear that I am a citizen of the United States, and that I am acquainted with the mining ground described in the above described Notice of Location of Lode Claim, that the ground and claim therein described or any part thereof has not, to the best of my knowledge and belief, been previously located according to the laws of the United States, or if so located, that the same has been abandoned or forfeited by reason of the failure of such former locators to comply in respect thereto with the requirement of said laws.

By:   
Erik Best, Operating Officer  
Kennecott Exploration Company

State of Utah )  
County of Salt Lake )

On this 2<sup>nd</sup> day of September, 2021, before me personally appeared Erik Best, who being duly sworn, did say that he is the Operating Officer of Kennecott Exploration Company, and that the foregoing instrument was signed by Erik Best on behalf of said company, by authority, and said company executed the same.



  
Michelle Lee Barndt, Notary Public, Utah  
Residing at Salt Lake City, Utah  
My Commission expires: April 16, 2023

1D105263527

RECEIVED  
BLM ISO MR  
SEP 27 2021  
9:00 A.M.

When recorded return to:  
Kennecott Exploration Company – Land Dept.  
2640 West 1700 South  
Salt Lake City, UT 84104

IDAHO NOTICE OF LOCATION OF LODGE CLAIM

NOTICE IS HEREBY GIVEN THAT KENNECOTT EXPLORATION COMPANY, whose mailing address is 2640 West 1700 South, Salt Lake City Utah 84104, by its undersigned representative, makes this location of the GM 059 Lode Mining Claim, in Lemhi County, Idaho.

The general course of the claim is from the North to South, and said claim is within the:

<u>Quarter</u>	<u>Section</u>	<u>Township</u>	<u>Range</u>
SE	1	13N	26E
NE	12	13N	26E

Lemhi County, Idaho, Boise Meridian.


This claim is 1500 feet in length and 600 feet in width, containing approximately 20.66 acres. The Notice of Location is posted at Corner # 1 which is the NE Corner. The claim boundaries can be readily traced and are marked by four monuments, one at each corner, described as follows: beginning at Corner #1 the NE Corner; thence South 1500 Feet to Corner #2 the SE Corner; thence West 600 Feet to Corner #3 the SW Corner; thence North 1500 Feet to Corner #4 the NW Corner; thence East 600 Feet to the point of beginning. The Location Monument on which the Notice is posted is situated within Section 1, Township 13N, Range 26E, Lemhi County, Idaho, Boise Meridian and is approximately 27813 feet West and 20902 feet North from the NW corner of Section 36, Township 13N, Range 27E, Lemhi County, Idaho, Boise Meridian. Any overlaps that may exist onto private or State Land or pre-existing Lode claims are acknowledged as pre-existing rights and that portion of said overlap is acknowledged as invalid.

Kennecott Exploration Company claims the ground as depicted on the map that is attached to a copy of this Notice of Location filed in the office of the County Recorder, Lemhi County, Idaho.

The claim has been monumented in accordance with State and Federal law. Corner and location monuments are posts, 4" x 4" in diameter, projecting at least 4' above the ground, or a blazed tree.

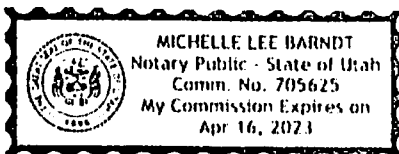
Located, dated and posted on the ground the 2nd day of September, 2021.


I, the undersigned and Officer of Kennecott Exploration Company do solemnly swear that I am a citizen of the United States, and that I am acquainted with the mining ground described in the above described Notice of Location of Lode Claim, that the ground and claim therein described or any part thereof has not, to the best of my knowledge and belief, been previously located according to the laws of the United States, or if so located, that the same has been abandoned or forfeited by reason of the failure of such former locators to comply in respect thereto with the requirement of said laws.

By:   
Erik Best, Operating Officer  
Kennecott Exploration Company

State of Utah            )  
County of Salt Lake    )

On this 24th day of September, 2021, before me personally appeared Erik Best, who being duly sworn, did say that he is the Operating Officer of Kennecott Exploration Company, and that the foregoing instrument was signed by Erik Best on behalf of said company, by authority, and said company executed the same.



  
Michelle Lee Barndt, Notary Public, Utah  
Residing at Salt Lake City, Utah  
My Commission expires: April 16, 2023

10105263528

RECEIVED  
BLM ISO MR  
SEP 27 2021  
9:00 A.M.

When recorded return to:  
Kennecott Exploration Company – Land Dept.  
2640 West 1700 South  
Salt Lake City, UT 84104

IDAHO NOTICE OF LOCATION OF LODE CLAIM

NOTICE IS HEREBY GIVEN THAT KENNECOTT EXPLORATION COMPANY, whose mailing address is 2640 West 1700 South, Salt Lake City Utah 84104, by its undersigned representative, makes this location of the GM 060 Lode Mining Claim, in Lemhi County, Idaho.

The general course of the claim is from the North to South, and said claim is within the:

<u>Quarter</u>	<u>Section</u>	<u>Township</u>	<u>Range</u>
SE	1	13N	26E
NE	12	13N	26E
NW	12	13N	26E
SW	1	13N	26E

Lemhi County, Idaho, Boise Meridian.

This claim is 1500 feet in length and 600 feet in width, containing approximately 20.66 acres. The Notice of Location is posted at Corner # 1 which is the NE Corner. The claim boundaries can be readily traced and are marked by four monuments, one at each corner, described as follows: beginning at Corner #1 the NE Corner; thence South 1500 Feet to Corner #2 the SE Corner; thence West 600 Feet to Corner #3 the SW Corner; thence North 1500 Feet to Corner #4 the NW Corner; thence East 600 Feet to the point of beginning. The Location Monument on which the Notice is posted is situated within Section 1, Township 13N, Range 26E, Lemhi County, Idaho, Boise Meridian and is approximately 28413 feet West and 20886 feet North from the NW corner of Section 36, Township 13N, Range 27E, Lemhi County, Idaho, Boise Meridian. Any overlaps that may exist onto private or State Land or pre-existing Lode claims are acknowledged as pre-existing rights and that portion of said overlap is acknowledged as invalid.

Kennecott Exploration Company claims the ground as depicted on the map that is attached to a copy of this Notice of Location filed in the office of the County Recorder, Lemhi County, Idaho.

The claim has been monumented in accordance with State and Federal law. Corner and location monuments are posts, 4" x 4" in diameter, projecting at least 4' above the ground, or a blazed tree.


Located, dated and posted on the ground the 2nd day of September, 2021.


I, the undersigned and Officer of Kennecott Exploration Company do solemnly swear that I am a citizen of the United States, and that I am acquainted with the mining ground described in the above described Notice of Location of Lode Claim, that the ground and claim therein described or any part thereof has not, to the best of my knowledge and belief, been previously located according to the laws of the United States, or if so located, that the same has been abandoned or forfeited by reason of the failure of such former locators to comply in respect thereto with the requirement of said laws.

By:   
Erik Best, Operating Officer  
Kennecott Exploration Company

State of Utah            )  
County of Salt Lake    )

On this 2nd day of September, 2021, before me personally appeared Erik Best, who being duly sworn, did say that he is the Operating Officer of Kennecott Exploration Company, and that the foregoing instrument was signed by Erik Best on behalf of said company, by authority, and said company executed the same.



  
Michelle Lee Barndt, Notary Public, Utah  
Residing at Salt Lake City, Utah  
My Commission expires: April 16, 2023

RECEIVED  
BLM ISO MR  
SEP 27 2021

9:00 A.M.

10105263529



When recorded return to:  
Kennecott Exploration Company – Land Dept.  
2640 West 1700 South  
Salt Lake City, UT 84104

IDAHO NOTICE OF LOCATION OF LODE CLAIM

NOTICE IS HEREBY GIVEN THAT KENNECOTT EXPLORATION COMPANY, whose mailing address is 2640 West 1700 South, Salt Lake City Utah 84104, by its undersigned representative, makes this location of the GM 061 Lode Mining Claim, in Lemhi County, Idaho.

The general course of the claim is from the North to South, and said claim is within the:

<u>Quarter</u>	<u>Section</u>	<u>Township</u>	<u>Range</u>
NW	12	13N	26E
SW	1	13N	26E

Lemhi County, Idaho, Boise Meridian.

This claim is 1500 feet in length and 600 feet in width, containing approximately 20.66 acres. The Notice of Location is posted at Corner # 3 which is the SW Corner. The claim boundaries can be readily traced and are marked by four monuments, one at each corner, described as follows: beginning at Corner #1 the NE Corner; thence South 1500 Feet to Corner #2 the SE Corner; thence West 600 Feet to Corner #3 the SW Corner; thence North 1500 Feet to Corner #4 the NW Corner; thence East 600 Feet to the point of beginning. The Location Monument on which the Notice is posted is situated within Section 12, Township 13N, Range 26E, Lemhi County, Idaho, Boise Meridian and is approximately 29571 feet West and 19354 feet North from the NW corner of Section 36, Township 13N, Range 27E, Lemhi County, Idaho, Boise Meridian. Any overlaps that may exist onto private or State Land or pre-existing Lode claims are acknowledged as pre-existing rights and that portion of said overlap is acknowledged as invalid.

Kennecott Exploration Company claims the ground as depicted on the map that is attached to a copy of this Notice of Location filed in the office of the County Recorder, Lemhi County, Idaho.

The claim has been monumented in accordance with State and Federal law. Corner and location monuments are posts, 4" x 4" in diameter, projecting at least 4' above the ground, or a blazed tree.

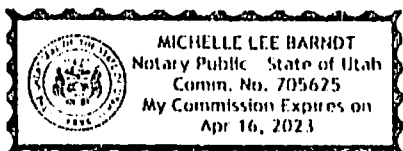
Located, dated and posted on the ground the 2nd day of September, 2021.


I, the undersigned and Officer of Kennecott Exploration Company do solemnly swear that I am a citizen of the United States, and that I am acquainted with the mining ground described in the above described Notice of Location of Lode Claim, that the ground and claim therein described or any part thereof has not, to the best of my knowledge and belief, been previously located according to the laws of the United States, or if so located, that the same has been abandoned or forfeited by reason of the failure of such former locators to comply in respect thereto with the requirement of said laws.

By:   
Erik Best, Operating Officer  
Kennecott Exploration Company

State of Utah            )  
County of Salt Lake    )

On this 2<sup>nd</sup> day of September, 2021, before me personally appeared Erik Best, who being duly sworn, did say that he is the Operating Officer of Kennecott Exploration Company, and that the foregoing instrument was signed by Erik Best on behalf of said company, by authority, and said company executed the same.



  
Michelle Lee Barndt, Notary Public, Utah  
Residing at Salt Lake City, Utah  
My Commission expires: April 16, 2023

RECEIVED  
BLM ISO MR  
SEP 27 2021  
9:00 A.M.

10105263530

When recorded return to:  
Kennecott Exploration Company – Land Dept.  
2640 West 1700 South  
Salt Lake City, UT 84104

IDAHO NOTICE OF LOCATION OF LODE CLAIM

NOTICE IS HEREBY GIVEN THAT KENNECOTT EXPLORATION COMPANY, whose mailing address is 2640 West 1700 South, Salt Lake City Utah 84104, by its undersigned representative, makes this location of the GM 062 Lode Mining Claim, in Lemhi County, Idaho.

The general course of the claim is from the North to South, and said claim is within the:

<u>Quarter</u>	<u>Section</u>	<u>Township</u>	<u>Range</u>
NW	12	13N	26E
SW	1	13N	26E

Lemhi County, Idaho, Boise Meridian.

This claim is 1150 feet in length and 600 feet in width, containing approximately 15.84 acres. The Notice of Location is posted at Corner # 2 which is the SE Corner. The claim boundaries can be readily traced and are marked by four monuments, one at each corner, described as follows: beginning at Corner #1 the NE Corner; thence South 1150 Feet to Corner #2 the SE Corner; thence West 600 Feet to Corner #3 the SW Corner; thence North 1150 Feet to Corner #4 the NW Corner; thence East 600 Feet to the point of beginning. The Location Monument on which the Notice is posted is situated within Section 12, Township 13N, Range 26E, Lemhi County, Idaho, Boise Meridian and is approximately 29571 feet West and 19354 feet North from the NW corner of Section 36, Township 13N, Range 27E, Lemhi County, Idaho, Boise Meridian. Any overlaps that may exist onto private or State Land or pre-existing Lode claims are acknowledged as pre-existing rights and that portion of said overlap is acknowledged as invalid.

Kennecott Exploration Company claims the ground as depicted on the map that is attached to a copy of this Notice of Location filed in the office of the County Recorder, Lemhi County, Idaho.

The claim has been monumented in accordance with State and Federal law. Corner and location monuments are posts, 4" x 4" in diameter, projecting at least 4' above the ground, or a blazed tree.


Located, dated and posted on the ground the 2nd day of September, 2021.


I, the undersigned and Officer of Kennecott Exploration Company do solemnly swear that I am a citizen of the United States, and that I am acquainted with the mining ground described in the above described Notice of Location of Lode Claim, that the ground and claim therein described or any part thereof has not, to the best of my knowledge and belief, been previously located according to the laws of the United States, or if so located, that the same has been abandoned or forfeited by reason of the failure of such former locators to comply in respect thereto with the requirement of said laws.

By:   
Erik Best, Operating Officer  
Kennecott Exploration Company

State of Utah )  
County of Salt Lake )

On this 2<sup>nd</sup> day of September, 2021, before me personally appeared Erik Best, who being duly sworn, did say that he is the Operating Officer of Kennecott Exploration Company, and that the foregoing instrument was signed by Erik Best on behalf of said company, by authority, and said company executed the same.



  
Michelle Lee Barndt, Notary Public, Utah  
Residing at Salt Lake City, Utah  
My Commission expires: April 16, 2023

10105263531

RECEIVED  
BLM ISO MR  
SEP 27 2021  
9:00 A.M.

When recorded return to:  
Kennecott Exploration Company – Land Dept.  
2640 West 1700 South  
Salt Lake City, UT 84104

IDAHO NOTICE OF LOCATION OF LODE CLAIM

NOTICE IS HEREBY GIVEN THAT KENNECOTT EXPLORATION COMPANY, whose mailing address is 2640 West 1700 South, Salt Lake City Utah 84104, by its undersigned representative, makes this location of the GM 063 Lode Mining Claim, in Lemhi County, Idaho.

The general course of the claim is from the North to South, and said claim is within the:

<u>Quarter</u>	<u>Section</u>	<u>Township</u>	<u>Range</u>
NW	12	13N	26E
SW	1	13N	26E

Lemhi County, Idaho, Boise Meridian.


This claim is 1099 feet in length and 543 feet in width, containing approximately 13.70 acres. The Notice of Location is posted at Corner # 3 which is the SW Corner. The claim boundaries can be readily traced and are marked by four monuments, one at each corner, described as follows: beginning at Corner #1 the NE Corner; thence South 1099 Feet to Corner #2 the SE Corner; thence West 543 Feet to Corner #3 the SW Corner; thence North 1099 Feet to Corner #4 the NW Corner; thence East 543 Feet to the point of beginning. The Location Monument on which the Notice is posted is situated within Section 12, Township 13N, Range 26E, Lemhi County, Idaho, Boise Meridian and is approximately 30774 feet West and 19417 feet North from the NW corner of Section 36, Township 13N, Range 27E, Lemhi County, Idaho, Boise Meridian. Any overlaps that may exist onto private or State Land or pre-existing Lode claims are acknowledged as pre-existing rights and that portion of said overlap is acknowledged as invalid.

Kennecott Exploration Company claims the ground as depicted on the map that is attached to a copy of this Notice of Location filed in the office of the County Recorder, Lemhi County, Idaho.

The claim has been monumented in accordance with State and Federal law. Corner and location monuments are posts, 4" x 4" in diameter, projecting at least 4' above the ground, or a blazed tree.

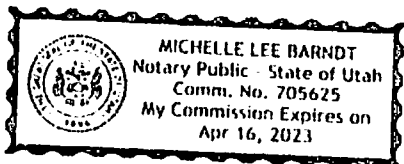
Located, dated and posted on the ground the 3rd day of September, 2021.


I, the undersigned and Officer of Kennecott Exploration Company do solemnly swear that I am a citizen of the United States, and that I am acquainted with the mining ground described in the above described Notice of Location of Lode Claim, that the ground and claim therein described or any part thereof has not, to the best of my knowledge and belief, been previously located according to the laws of the United States, or if so located, that the same has been abandoned or forfeited by reason of the failure of such former locators to comply in respect thereto with the requirement of said laws.

By:   
Erik Best, Operating Officer  
Kennecott Exploration Company

State of Utah )  
County of Salt Lake )

On this 24th day of September, 2021, before me personally appeared Erik Best, who being duly sworn, did say that he is the Operating Officer of Kennecott Exploration Company, and that the foregoing instrument was signed by Erik Best on behalf of said company, by authority, and said company executed the same.



  
Michelle Lee Barndt, Notary Public, Utah  
Residing at Salt Lake City, Utah  
My Commission expires: April 16, 2023

RECEIVED  
BLM ISO MR  
SEP 27 2021  
9:00 A.M.

10105263532

When recorded return to:  
Kennecott Exploration Company – Land Dept.  
2640 West 1700 South  
Salt Lake City, UT 84104

IDAHO NOTICE OF LOCATION OF LODE CLAIM

NOTICE IS HEREBY GIVEN THAT KENNECOTT EXPLORATION COMPANY, whose mailing address is 2640 West 1700 South, Salt Lake City Utah 84104, by its undersigned representative, makes this location of the GM 064 Lode Mining Claim, in Lemhi County, Idaho.

The general course of the claim is from the North to South, and said claim is within the:

<u>Quarter</u>	<u>Section</u>	<u>Township</u>	<u>Range</u>
NE	11	13N	26E
NW	12	13N	26E

Lemhi County, Idaho, Boise Meridian.

This claim is 1019 feet in length and 600 feet in width, containing approximately 14.04 acres. The Notice of Location is posted at Corner # 3 which is the SW Corner. The claim boundaries can be readily traced and are marked by four monuments, one at each corner, described as follows: beginning at Corner #1 the NE Corner; thence South 1019 Feet to Corner #2 the SE Corner; thence West 600 Feet to Corner #3 the SW Corner; thence North 1019 Feet to Corner #4 the NW Corner; thence East 600 Feet to the point of beginning. The Location Monument on which the Notice is posted is situated within Section 11, Township 13N, Range 26E, Lemhi County, Idaho, Boise Meridian and is approximately 31371 feet West and 19305 feet North from the NW corner of Section 36, Township 13N, Range 27E, Lemhi County, Idaho, Boise Meridian. Any overlaps that may exist onto private or State Land or pre-existing Lode claims are acknowledged as pre-existing rights and that portion of said overlap is acknowledged as invalid.

Kennecott Exploration Company claims the ground as depicted on the map that is attached to a copy of this Notice of Location filed in the office of the County Recorder, Lemhi County, Idaho.

The claim has been monumented in accordance with State and Federal law. Corner and location monuments are posts, 4" x 4" in diameter, projecting at least 4' above the ground, or a blazed tree.

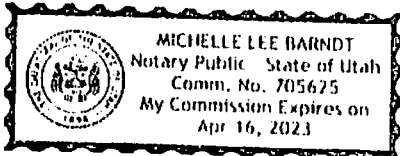
Located, dated and posted on the ground the 3rd day of September, 2021.


I, the undersigned and Officer of Kennecott Exploration Company do solemnly swear that I am a citizen of the United States, and that I am acquainted with the mining ground described in the above described Notice of Location of Lode Claim, that the ground and claim therein described or any part thereof has not, to the best of my knowledge and belief, been previously located according to the laws of the United States, or if so located, that the same has been abandoned or forfeited by reason of the failure of such former locators to comply in respect thereto with the requirement of said laws.

By:   
Erik Best, Operating Officer  
Kennecott Exploration Company

State of Utah )  
County of Salt Lake )

On this 24th day of September, 2021, before me personally appeared Erik Best, who being duly sworn, did say that he is the Operating Officer of Kennecott Exploration Company, and that the foregoing instrument was signed by Erik Best on behalf of said company, by authority, and said company executed the same.



  
Michelle Lee Barndt, Notary Public, Utah  
Residing at Salt Lake City, Utah  
My Commission expires: April 16, 2023

RECEIVED  
BLM ISO MR  
SEP 27 2021  
9:00 A.M.

10105263533

When recorded return to:  
Kennecott Exploration Company – Land Dept.  
2640 West 1700 South  
Salt Lake City, UT 84104

IDAHO NOTICE OF LOCATION OF LODE CLAIM

NOTICE IS HEREBY GIVEN THAT KENNECOTT EXPLORATION COMPANY, whose mailing address is 2640 West 1700 South, Salt Lake City Utah 84104, by its undersigned representative, makes this location of the GM 065 Lode Mining Claim, in Lemhi County, Idaho.

The general course of the claim is from the East to West, and said claim is within the:

<u>Quarter</u>	<u>Section</u>	<u>Township</u>	<u>Range</u>
NE	11	13N	26E

Lemhi County, Idaho, Boise Meridian.


This claim is 743 feet in length and 423 feet in width, containing approximately 7.22 acres. The Notice of Location is posted at Corner # 2 which is the SE Corner. The claim boundaries can be readily traced and are marked by four monuments, one at each corner, described as follows: beginning at Corner #1 the NE Corner; thence South 423 Feet to Corner #2 the SE Corner; thence West 743 Feet to Corner #3 the SW Corner; thence North 423 Feet to Corner #4 the NW Corner; thence East 743 Feet to the point of beginning. The Location Monument on which the Notice is posted is situated within Section 11, Township 13N, Range 26E, Lemhi County, Idaho, Boise Meridian and is approximately 31371 feet West and 19305 feet North from the NW corner of Section 36, Township 13N, Range 27E, Lemhi County, Idaho, Boise Meridian. Any overlaps that may exist onto private or State Land or pre-existing Lode claims are acknowledged as pre-existing rights and that portion of said overlap is acknowledged as invalid.

Kennecott Exploration Company claims the ground as depicted on the map that is attached to a copy of this Notice of Location filed in the office of the County Recorder, Lemhi County, Idaho.

The claim has been monumented in accordance with State and Federal law. Corner and location monuments are posts, 4" x 4" in diameter, projecting at least 4' above the ground, or a blazed tree.

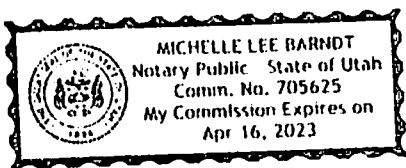
Located, dated and posted on the ground the 3rd day of September, 2021.


I, the undersigned and Officer of Kennecott Exploration Company do solemnly swear that I am a citizen of the United States, and that I am acquainted with the mining ground described in the above described Notice of Location of Lode Claim, that the ground and claim therein described or any part thereof has not, to the best of my knowledge and belief, been previously located according to the laws of the United States, or if so located, that the same has been abandoned or forfeited by reason of the failure of such former locators to comply in respect thereto with the requirement of said laws.

By:   
Erik Best, Operating Officer  
Kennecott Exploration Company

State of Utah            )  
County of Salt Lake    )

On this 24th day of September, 2021, before me personally appeared Erik Best, who being duly sworn, did say that he is the Operating Officer of Kennecott Exploration Company, and that the foregoing instrument was signed by Erik Best on behalf of said company, by authority, and said company executed the same.



  
Michelle Lee Barndt, Notary Public, Utah  
Residing at Salt Lake City, Utah  
My Commission expires: April 16, 2023

RECEIVED  
BLM ISO MR  
SEP 27 2021  
9:00 A.M.

10105263534

When recorded return to:  
Kennecott Exploration Company – Land Dept.  
2640 West 1700 South  
Salt Lake City, UT 84104

IDAHO NOTICE OF LOCATION OF LODE CLAIM

NOTICE IS HEREBY GIVEN THAT KENNECOTT EXPLORATION COMPANY, whose mailing address is 2640 West 1700 South, Salt Lake City Utah 84104, by its undersigned representative, makes this location of the GM 079 Lode Mining Claim, in Lemhi County, Idaho.

The general course of the claim is from the North to South, and said claim is within the:

<u>Quarter</u>	<u>Section</u>	<u>Township</u>	<u>Range</u>
NE	11	13N	26E

Lemhi County, Idaho, Boise Meridian.

This claim is 1500 feet in length and 600 feet in width, containing approximately 20.66 acres. The Notice of Location is posted at Corner # 2 which is the SE Corner. The claim boundaries can be readily traced and are marked by four monuments, one at each corner, described as follows: beginning at Corner #1 the NE Corner; thence South 1500 Feet to Corner #2 the SE Corner; thence West 600 Feet to Corner #3 the SW Corner; thence North 1500 Feet to Corner #4 the NW Corner; thence East 600 Feet to the point of beginning. The Location Monument on which the Notice is posted is situated within Section 11, Township 13N, Range 26E, Lemhi County, Idaho, Boise Meridian and is approximately 31930 feet West and 17789 feet North from the NW corner of Section 36, Township 13N, Range 27E, Lemhi County, Idaho, Boise Meridian. Any overlaps that may exist onto private or State Land or pre-existing Lode claims are acknowledged as pre-existing rights and that portion of said overlap is acknowledged as invalid.

Kennecott Exploration Company claims the ground as depicted on the map that is attached to a copy of this Notice of Location filed in the office of the County Recorder, Lemhi County, Idaho.

The claim has been monumented in accordance with State and Federal law. Corner and location monuments are posts, 4" x 4" in diameter, projecting at least 4' above the ground, or a blazed tree.

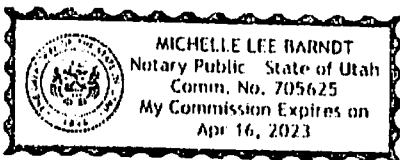
Located, dated and posted on the ground the 4th day of September, 2021.


I, the undersigned and Officer of Kennecott Exploration Company do solemnly swear that I am a citizen of the United States, and that I am acquainted with the mining ground described in the above described Notice of Location of Lode Claim, that the ground and claim therein described or any part thereof has not, to the best of my knowledge and belief, been previously located according to the laws of the United States, or if so located, that the same has been abandoned or forfeited by reason of the failure of such former locators to comply in respect thereto with the requirement of said laws.

By:   
Erik Best, Operating Officer  
Kennecott Exploration Company

State of Utah            )  
County of Salt Lake    )

On this 24<sup>th</sup> day of September, 2021, before me personally appeared Erik Best, who being duly sworn, did say that he is the Operating Officer of Kennecott Exploration Company, and that the foregoing instrument was signed by Erik Best on behalf of said company, by authority, and said company executed the same.



  
Michelle Lee Barndt, Notary Public, Utah  
Residing at Salt Lake City, Utah  
My Commission expires: April 16, 2023

RECEIVED  
BLM ISO MR  
SEP 27 2021  
9:00 A.M.

10105263535

When recorded return to:  
Kennecott Exploration Company – Land Dept.  
2640 West 1700 South  
Salt Lake City, UT 84104

IDAHO NOTICE OF LOCATION OF LODE CLAIM

NOTICE IS HEREBY GIVEN THAT KENNECOTT EXPLORATION COMPANY, whose mailing address is 2640 West 1700 South, Salt Lake City Utah 84104, by its undersigned representative, makes this location of the GM 080 Lode Mining Claim, in Lemhi County, Idaho.

The general course of the claim is from the North to South, and said claim is within the:

<u>Quarter</u>	<u>Section</u>	<u>Township</u>	<u>Range</u>
NE	11	13N	26E

Lemhi County, Idaho, Boise Meridian.

This claim is 1500 feet in length and 600 feet in width, containing approximately 20.66 acres. The Notice of Location is posted at Corner # 2 which is the SE Corner. The claim boundaries can be readily traced and are marked by four monuments, one at each corner, described as follows: beginning at Corner #1 the NE Corner; thence South 1500 Feet to Corner #2 the SE Corner; thence West 600 Feet to Corner #3 the SW Corner; thence North 1500 Feet to Corner #4 the NW Corner; thence East 600 Feet to the point of beginning. The Location Monument on which the Notice is posted is situated within Section 11, Township 13N, Range 26E, Lemhi County, Idaho, Boise Meridian and is approximately 31330 feet West and 17805 feet North from the NW corner of Section 36, Township 13N, Range 27E, Lemhi County, Idaho, Boise Meridian. Any overlaps that may exist onto private or State Land or pre-existing Lode claims are acknowledged as pre-existing rights and that portion of said overlap is acknowledged as invalid.

Kennecott Exploration Company claims the ground as depicted on the map that is attached to a copy of this Notice of Location filed in the office of the County Recorder, Lemhi County, Idaho.

The claim has been monumented in accordance with State and Federal law. Corner and location monuments are posts, 4" x 4" in diameter, projecting at least 4' above the ground, or a blazed tree.

Located, dated and posted on the ground the 4th day of September, 2021.

I, the undersigned and Officer of Kennecott Exploration Company do solemnly swear that I am a citizen of the United States, and that I am acquainted with the mining ground described in the above described Notice of Location of Lode Claim, that the ground and claim therein described or any part thereof has not, to the best of my knowledge and belief, been previously located according to the laws of the United States, or if so located, that the same has been abandoned or forfeited by reason of the failure of such former locators to comply in respect thereto with the requirement of said laws.

By: *Erik Best*  
Erik Best, Operating Officer  
Kennecott Exploration Company

State of Utah )  
County of Salt Lake )

On this 4th day of September, 2021, before me personally appeared Erik Best, who being duly sworn, did say that he is the Operating Officer of Kennecott Exploration Company, and that the foregoing instrument was signed by Erik Best on behalf of said company, by authority, and said company executed the same.



*Michelle Lee Barndt*  
Michelle Lee Barndt, Notary Public, Utah  
Residing at Salt Lake City, Utah  
My Commission expires: April 16, 2023

10105263536

RECEIVED  
BLM ISO MR

SEP 27 2021

9:00 A.M.

When recorded return to:  
Kennecott Exploration Company – Land Dept.  
2640 West 1700 South  
Salt Lake City, UT 84104

IDAHO NOTICE OF LOCATION OF LODE CLAIM

NOTICE IS HEREBY GIVEN THAT KENNECOTT EXPLORATION COMPANY, whose mailing address is 2640 West 1700 South, Salt Lake City Utah 84104, by its undersigned representative, makes this location of the GM 081 Lode Mining Claim, in Lemhi County, Idaho.

The general course of the claim is from the North to South, and said claim is within the:

<u>Quarter</u>	<u>Section</u>	<u>Township</u>	<u>Range</u>
NW	12	13N	26E
NE	11	13N	26E

Lemhi County, Idaho, Boise Meridian.

This claim is 1500 feet in length and 600 feet in width, containing approximately 20.66 acres. The Notice of Location is posted at Corner # 2 which is the SE Corner. The claim boundaries can be readily traced and are marked by four monuments, one at each corner, described as follows: beginning at Corner #1 the NE Corner; thence South 1500 Feet to Corner #2 the SE Corner; thence West 600 Feet to Corner #3 the SW Corner; thence North 1500 Feet to Corner #4 the NW Corner; thence East 600 Feet to the point of beginning. The Location Monument on which the Notice is posted is situated within Section 12, Township 13N, Range 26E, Lemhi County, Idaho, Boise Meridian and is approximately 30730 feet West and 17822 feet North from the NW corner of Section 36, Township 13N, Range 27E, Lemhi County, Idaho, Boise Meridian. Any overlaps that may exist onto private or State Land or pre-existing Lode claims are acknowledged as pre-existing rights and that portion of said overlap is acknowledged as invalid.

Kennecott Exploration Company claims the ground as depicted on the map that is attached to a copy of this Notice of Location filed in the office of the County Recorder, Lemhi County, Idaho.

The claim has been monumented in accordance with State and Federal law. Corner and location monuments are posts, 4" x 4" in diameter, projecting at least 4' above the ground, or a blazed tree.

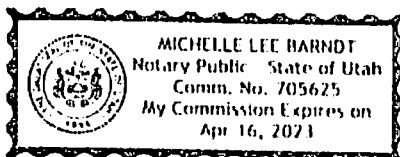
Located, dated and posted on the ground the 4th day of September, 2021.


I, the undersigned and Officer of Kennecott Exploration Company do solemnly swear that I am a citizen of the United States, and that I am acquainted with the mining ground described in the above described Notice of Location of Lode Claim, that the ground and claim therein described or any part thereof has not, to the best of my knowledge and belief, been previously located according to the laws of the United States, or if so located, that the same has been abandoned or forfeited by reason of the failure of such former locators to comply in respect thereto with the requirement of said laws.

By:   
Erik Best, Operating Officer  
Kennecott Exploration Company

State of Utah )  
County of Salt Lake )

On this 24<sup>th</sup> day of September, 2021, before me personally appeared Erik Best, who being duly sworn, did say that he is the Operating Officer of Kennecott Exploration Company, and that the foregoing instrument was signed by Erik Best on behalf of said company, by authority, and said company executed the same.



  
Michelle Lee Barndt, Notary Public, Utah  
Residing at Salt Lake City, Utah  
My Commission expires: April 16, 2023

RECEIVED  
BLM ISO MR  
SEP 27 2021  
9:00 A.M.

10105263537



When recorded return to:  
Kennecott Exploration Company – Land Dept.  
2640 West 1700 South  
Salt Lake City, UT 84104

IDAHO NOTICE OF LOCATION OF LODGE CLAIM

NOTICE IS HEREBY GIVEN THAT KENNECOTT EXPLORATION COMPANY, whose mailing address is 2640 West 1700 South, Salt Lake City Utah 84104, by its undersigned representative, makes this location of the GM 082 Lode Mining Claim, in Lemhi County, Idaho.

The general course of the claim is from the North to South, and said claim is within the:

<u>Quarter</u>	<u>Section</u>	<u>Township</u>	<u>Range</u>
NW	12	13N	26E

Lemhi County, Idaho, Boise Meridian.


This claim is 1500 feet in length and 600 feet in width, containing approximately 20.66 acres. The Notice of Location is posted at Corner # 2 which is the SE Corner. The claim boundaries can be readily traced and are marked by four monuments, one at each corner, described as follows: beginning at Corner #1 the NE Corner; thence South 1500 Feet to Corner #2 the SE Corner; thence West 600 Feet to Corner #3 the SW Corner; thence North 1500 Feet to Corner #4 the NW Corner; thence East 600 Feet to the point of beginning. The Location Monument on which the Notice is posted is situated within Section 12, Township 13N, Range 26E, Lemhi County, Idaho, Boise Meridian and is approximately 30130 feet West and 17838 feet North from the NW corner of Section 36, Township 13N, Range 27E, Lemhi County, Idaho, Boise Meridian. Any overlaps that may exist onto private or State Land or pre-existing Lode claims are acknowledged as pre-existing rights and that portion of said overlap is acknowledged as invalid.

Kennecott Exploration Company claims the ground as depicted on the map that is attached to a copy of this Notice of Location filed in the office of the County Recorder, Lemhi County, Idaho.

The claim has been monumented in accordance with State and Federal law. Corner and location monuments are posts, 4" x 4" in diameter, projecting at least 4' above the ground, or a blazed tree.

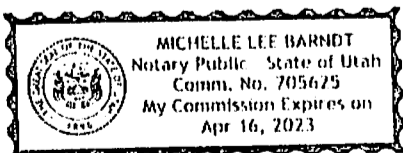
Located, dated and posted on the ground the 3rd day of September, 2021.


I, the undersigned and Officer of Kennecott Exploration Company do solemnly swear that I am a citizen of the United States, and that I am acquainted with the mining ground described in the above described Notice of Location of Lode Claim, that the ground and claim therein described or any part thereof has not, to the best of my knowledge and belief, been previously located according to the laws of the United States, or if so located, that the same has been abandoned or forfeited by reason of the failure of such former locators to comply in respect thereto with the requirement of said laws.

By:   
Erik Best, Operating Officer  
Kennecott Exploration Company

State of Utah )  
County of Salt Lake )

On this 24th day of September, 2021, before me personally appeared Erik Best, who being duly sworn, did say that he is the Operating Officer of Kennecott Exploration Company, and that the foregoing instrument was signed by Erik Best on behalf of said company, by authority, and said company executed the same.



  
Michelle Lee Barndt, Notary Public, Utah  
Residing at Salt Lake City, Utah  
My Commission expires: April 16, 2023

RECEIVED  
BLM ISO MR

SEP 27 2021

9:00 A.M.

10105263538

When recorded return to:  
Kennecott Exploration Company – Land Dept.  
2640 West 1700 South  
Salt Lake City, UT 84104

IDAHO NOTICE OF LOCATION OF LODE CLAIM

NOTICE IS HEREBY GIVEN THAT KENNECOTT EXPLORATION COMPANY, whose mailing address is 2640 West 1700 South, Salt Lake City Utah 84104, by its undersigned representative, makes this location of the GM 083 Lode Mining Claim, in Lemhi County, Idaho.

The general course of the claim is from the North to South, and said claim is within the:

<u>Quarter</u>	<u>Section</u>	<u>Township</u>	<u>Range</u>
NW	12	13N	26E

Lemhi County, Idaho, Boise Meridian.


This claim is 1500 feet in length and 600 feet in width, containing approximately 20.66 acres. The Notice of Location is posted at Corner # 2 which is the SE Corner. The claim boundaries can be readily traced and are marked by four monuments, one at each corner, described as follows: beginning at Corner #1 the NE Corner; thence South 1500 Feet to Corner #2 the SE Corner; thence West 600 Feet to Corner #3 the SW Corner; thence North 1500 Feet to Corner #4 the NW Corner; thence East 600 Feet to the point of beginning. The Location Monument on which the Notice is posted is situated within Section 12, Township 13N, Range 26E, Lemhi County, Idaho, Boise Meridian and is approximately 29530 feet West and 17854 feet North from the NW corner of Section 36, Township 13N, Range 27E, Lemhi County, Idaho, Boise Meridian. Any overlaps that may exist onto private or State Land or pre-existing Lode claims are acknowledged as pre-existing rights and that portion of said overlap is acknowledged as invalid.

Kennecott Exploration Company claims the ground as depicted on the map that is attached to a copy of this Notice of Location filed in the office of the County Recorder, Lemhi County, Idaho.

The claim has been monumented in accordance with State and Federal law. Corner and location monuments are posts, 4" x 4" in diameter, projecting at least 4' above the ground, or a blazed tree.

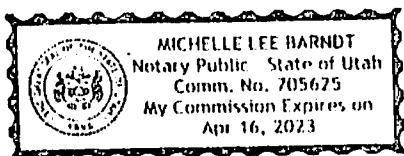
Located, dated and posted on the ground the 3rd day of September, 2021.


I, the undersigned and Officer of Kennecott Exploration Company do solemnly swear that I am a citizen of the United States, and that I am acquainted with the mining ground described in the above described Notice of Location of Lode Claim, that the ground and claim therein described or any part thereof has not, to the best of my knowledge and belief, been previously located according to the laws of the United States, or if so located, that the same has been abandoned or forfeited by reason of the failure of such former locators to comply in respect thereto with the requirement of said laws.

By:   
Erik Best, Operating Officer  
Kennecott Exploration Company

State of Utah            )  
County of Salt Lake    )

On this 24th day of September, 2021, before me personally appeared Erik Best, who being duly sworn, did say that he is the Operating Officer of Kennecott Exploration Company, and that the foregoing instrument was signed by Erik Best on behalf of said company, by authority, and said company executed the same.



  
Michelle Lee Barndt, Notary Public, Utah  
Residing at Salt Lake City, Utah  
My Commission expires: April 16, 2023

RECEIVED  
BLM ISO MR

SEP 27 2021

9:00 A.M.

10105263539

When recorded return to:  
Kennecott Exploration Company – Land Dept.  
2640 West 1700 South  
Salt Lake City, UT 84104

IDAHO NOTICE OF LOCATION OF LODE CLAIM

NOTICE IS HEREBY GIVEN THAT KENNECOTT EXPLORATION COMPANY, whose mailing address is 2640 West 1700 South, Salt Lake City Utah 84104, by its undersigned representative, makes this location of the GM 084 Lode Mining Claim, in Lemhi County, Idaho.

The general course of the claim is from the North to South, and said claim is within the:

<u>Quarter</u>	<u>Section</u>	<u>Township</u>	<u>Range</u>
NW	12	13N	26E

Lemhi County, Idaho, Boise Meridian.


This claim is 1500 feet in length and 600 feet in width, containing approximately 20.66 acres. The Notice of Location is posted at Corner # 2 which is the SE Corner. The claim boundaries can be readily traced and are marked by four monuments, one at each corner, described as follows: beginning at Corner #1 the NE Corner; thence South 1500 Feet to Corner #2 the SE Corner; thence West 600 Feet to Corner #3 the SW Corner; thence North 1500 Feet to Corner #4 the NW Corner; thence East 600 Feet to the point of beginning. The Location Monument on which the Notice is posted is situated within Section 12, Township 13N, Range 26E, Lemhi County, Idaho, Boise Meridian and is approximately 28931 feet West and 17871 feet North from the NW corner of Section 36, Township 13N, Range 27E, Lemhi County, Idaho, Boise Meridian. Any overlaps that may exist onto private or State Land or pre-existing Lode claims are acknowledged as pre-existing rights and that portion of said overlap is acknowledged as invalid.

Kennecott Exploration Company claims the ground as depicted on the map that is attached to a copy of this Notice of Location filed in the office of the County Recorder, Lemhi County, Idaho.

The claim has been monumented in accordance with State and Federal law. Corner and location monuments are posts, 4" x 4" in diameter, projecting at least 4' above the ground, or a blazed tree.


Located, dated and posted on the ground the 3rd day of September, 2021.


I, the undersigned and Officer of Kennecott Exploration Company do solemnly swear that I am a citizen of the United States, and that I am acquainted with the mining ground described in the above described Notice of Location of Lode Claim, that the ground and claim therein described or any part thereof has not, to the best of my knowledge and belief, been previously located according to the laws of the United States, or if so located, that the same has been abandoned or forfeited by reason of the failure of such former locators to comply in respect thereto with the requirement of said laws.

By:   
Erik Best, Operating Officer  
Kennecott Exploration Company

State of Utah )  
County of Salt Lake )

On this 24th day of September, 2021, before me personally appeared Erik Best, who being duly sworn, did say that he is the Operating Officer of Kennecott Exploration Company, and that the foregoing instrument was signed by Erik Best on behalf of said company, by authority, and said company executed the same.



  
Michelle Lee Barndt, Notary Public, Utah  
Residing at Salt Lake City, Utah  
My Commission expires: April 16, 2023

RECEIVED  
BLM ISO MR

SEP 27 2021

9:00 A.M.

10105263540

When recorded return to:  
Kennecott Exploration Company – Land Dept.  
2640 West 1700 South  
Salt Lake City, UT 84104

IDAHO NOTICE OF LOCATION OF LODE CLAIM

NOTICE IS HEREBY GIVEN THAT KENNECOTT EXPLORATION COMPANY, whose mailing address is 2640 West 1700 South, Salt Lake City Utah 84104, by its undersigned representative, makes this location of the GM 085 Lode Mining Claim, in Lemhi County, Idaho.

The general course of the claim is from the North to South, and said claim is within the:

<u>Quarter</u>	<u>Section</u>	<u>Township</u>	<u>Range</u>
NE	12	13N	26E
NW	12	13N	26E

Lemhi County, Idaho, Boise Meridian.


This claim is 1500 feet in length and 600 feet in width, containing approximately 20.66 acres. The Notice of Location is posted at Corner # 2 which is the SE Corner. The claim boundaries can be readily traced and are marked by four monuments, one at each corner, described as follows: beginning at Corner #1 the NE Corner; thence South 1500 Feet to Corner #2 the SE Corner; thence West 600 Feet to Corner #3 the SW Corner; thence North 1500 Feet to Corner #4 the NW Corner; thence East 600 Feet to the point of beginning. The Location Monument on which the Notice is posted is situated within Section 12, Township 13N, Range 26E, Lemhi County, Idaho, Boise Meridian and is approximately 28331 feet West and 17887 feet North from the NW corner of Section 36, Township 13N, Range 27E, Lemhi County, Idaho, Boise Meridian. Any overlaps that may exist onto private or State Land or pre-existing Lode claims are acknowledged as pre-existing rights and that portion of said overlap is acknowledged as invalid.

Kennecott Exploration Company claims the ground as depicted on the map that is attached to a copy of this Notice of Location filed in the office of the County Recorder, Lemhi County, Idaho.

The claim has been monumented in accordance with State and Federal law. Corner and location monuments are posts, 4" x 4" in diameter, projecting at least 4' above the ground, or a blazed tree.

Located, dated and posted on the ground the 3rd day of September, 2021.


I, the undersigned and Officer of Kennecott Exploration Company do solemnly swear that I am a citizen of the United States, and that I am acquainted with the mining ground described in the above described Notice of Location of Lode Claim, that the ground and claim therein described or any part thereof has not, to the best of my knowledge and belief, been previously located according to the laws of the United States, or if so located, that the same has been abandoned or forfeited by reason of the failure of such former locators to comply in respect thereto with the requirement of said laws.

By:   
Erik Best, Operating Officer  
Kennecott Exploration Company

State of Utah )  
County of Salt Lake )

On this 2<sup>nd</sup> day of September, 2021, before me personally appeared Erik Best, who being duly sworn, did say that he is the Operating Officer of Kennecott Exploration Company, and that the foregoing instrument was signed by Erik Best on behalf of said company, by authority, and said company executed the same.



  
Michelle Lee Barndt, Notary Public, Utah  
Residing at Salt Lake City, Utah  
My Commission expires: April 16, 2023

RECEIVED  
BLM ISO MR

SEP 27 2021

9:00 A.M.

10105263541

When recorded return to:  
Kennecott Exploration Company – Land Dept.  
2640 West 1700 South  
Salt Lake City, UT 84104

IDAHO NOTICE OF LOCATION OF LODE CLAIM

NOTICE IS HEREBY GIVEN THAT KENNECOTT EXPLORATION COMPANY, whose mailing address is 2640 West 1700 South, Salt Lake City Utah 84104, by its undersigned representative, makes this location of the GM 086 Lode Mining Claim, in Lemhi County, Idaho.

The general course of the claim is from the North to South, and said claim is within the:

<u>Quarter</u>	<u>Section</u>	<u>Township</u>	<u>Range</u>
NE	12	13N	26E

Lemhi County, Idaho, Boise Meridian.


This claim is 1500 feet in length and 600 feet in width, containing approximately 20.66 acres. The Notice of Location is posted at Corner # 2 which is the SE Corner. The claim boundaries can be readily traced and are marked by four monuments, one at each corner, described as follows: beginning at Corner #1 the NE Corner; thence South 1500 Feet to Corner #2 the SE Corner; thence West 600 Feet to Corner #3 the SW Corner; thence North 1500 Feet to Corner #4 the NW Corner; thence East 600 Feet to the point of beginning. The Location Monument on which the Notice is posted is situated within Section 12, Township 13N, Range 26E, Lemhi County, Idaho, Boise Meridian and is approximately 27731 feet West and 17903 feet North from the NW corner of Section 36, Township 13N, Range 27E, Lemhi County, Idaho, Boise Meridian. Any overlaps that may exist onto private or State Land or pre-existing Lode claims are acknowledged as pre-existing rights and that portion of said overlap is acknowledged as invalid.

Kennecott Exploration Company claims the ground as depicted on the map that is attached to a copy of this Notice of Location filed in the office of the County Recorder, Lemhi County, Idaho.

The claim has been monumented in accordance with State and Federal law. Corner and location monuments are posts, 4" x 4" in diameter, projecting at least 4' above the ground, or a blazed tree.

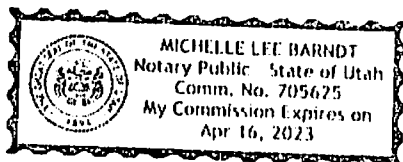
Located, dated and posted on the ground the 3rd day of September, 2021.


I, the undersigned and Officer of Kennecott Exploration Company do solemnly swear that I am a citizen of the United States, and that I am acquainted with the mining ground described in the above described Notice of Location of Lode Claim, that the ground and claim therein described or any part thereof has not, to the best of my knowledge and belief, been previously located according to the laws of the United States, or if so located, that the same has been abandoned or forfeited by reason of the failure of such former locators to comply in respect thereto with the requirement of said laws.

By:   
Erik Best, Operating Officer  
Kennecott Exploration Company

State of Utah )  
County of Salt Lake )

On this 24th day of September, 2021, before me personally appeared Erik Best, who being duly sworn, did say that he is the Operating Officer of Kennecott Exploration Company, and that the foregoing instrument was signed by Erik Best on behalf of said company, by authority, and said company executed the same.



  
Michelle Lee Barndt, Notary Public, Utah  
Residing at Salt Lake City, Utah  
My Commission expires: April 16, 2023

RECEIVED  
BLM ISO MR

SEP 27 2021

9:00 A.M.

10105263542

When recorded return to:  
Kennecott Exploration Company – Land Dept.  
2640 West 1700 South  
Salt Lake City, UT 84104

IDAHO NOTICE OF LOCATION OF LODE CLAIM

NOTICE IS HEREBY GIVEN THAT KENNECOTT EXPLORATION COMPANY, whose mailing address is 2640 West 1700 South, Salt Lake City Utah 84104, by its undersigned representative, makes this location of the GM 087 Lode Mining Claim, in Lemhi County, Idaho.

The general course of the claim is from the North to South, and said claim is within the:

<u>Quarter</u>	<u>Section</u>	<u>Township</u>	<u>Range</u>
NE	12	13N	26E

Lemhi County, Idaho, Boise Meridian.


This claim is 1500 feet in length and 600 feet in width, containing approximately 20.66 acres. The Notice of Location is posted at Corner # 2 which is the SE Corner. The claim boundaries can be readily traced and are marked by four monuments, one at each corner, described as follows: beginning at Corner #1 the NE Corner; thence South 1500 Feet to Corner #2 the SE Corner; thence West 600 Feet to Corner #3 the SW Corner; thence North 1500 Feet to Corner #4 the NW Corner; thence East 600 Feet to the point of beginning. The Location Monument on which the Notice is posted is situated within Section 12, Township 13N, Range 26E, Lemhi County, Idaho, Boise Meridian and is approximately 27131 feet West and 17920 feet North from the NW corner of Section 36, Township 13N, Range 27E, Lemhi County, Idaho, Boise Meridian. Any overlaps that may exist onto private or State Land or pre-existing Lode claims are acknowledged as pre-existing rights and that portion of said overlap is acknowledged as invalid.

Kennecott Exploration Company claims the ground as depicted on the map that is attached to a copy of this Notice of Location filed in the office of the County Recorder, Lemhi County, Idaho.

The claim has been monumented in accordance with State and Federal law. Corner and location monuments are posts, 4" x 4" in diameter, projecting at least 4' above the ground, or a blazed tree.

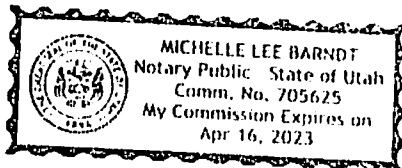
Located, dated and posted on the ground the 3rd day of September, 2021.


I, the undersigned and Officer of Kennecott Exploration Company do solemnly swear that I am a citizen of the United States, and that I am acquainted with the mining ground described in the above described Notice of Location of Lode Claim, that the ground and claim therein described or any part thereof has not, to the best of my knowledge and belief, been previously located according to the laws of the United States, or if so located, that the same has been abandoned or forfeited by reason of the failure of such former locators to comply in respect thereto with the requirement of said laws.

By:   
Erik Best, Operating Officer  
Kennecott Exploration Company

State of Utah )  
County of Salt Lake )

On this 2<sup>nd</sup> day of September, 2021, before me personally appeared Erik Best, who being duly sworn, did say that he is the Operating Officer of Kennecott Exploration Company, and that the foregoing instrument was signed by Erik Best on behalf of said company, by authority, and said company executed the same.



  
Michelle Lee Barndt, Notary Public, Utah  
Residing at Salt Lake City, Utah  
My Commission expires: April 16, 2023

RECEIVED  
BLM ISO MR  
SEP 27 2021

9:00 A.M.

10105263543

When recorded return to:  
Kennecott Exploration Company – Land Dept.  
2640 West 1700 South  
Salt Lake City, UT 84104

IDAHO NOTICE OF LOCATION OF LODE CLAIM

NOTICE IS HEREBY GIVEN THAT KENNECOTT EXPLORATION COMPANY, whose mailing address is 2640 West 1700 South, Salt Lake City Utah 84104, by its undersigned representative, makes this location of the GM 088 Lode Mining Claim, in Lemhi County, Idaho.

The general course of the claim is from the North to South, and said claim is within the:

<u>Quarter</u>	<u>Section</u>	<u>Township</u>	<u>Range</u>
NE	12	13N	26E

Lemhi County, Idaho, Boise Meridian.

This claim is 1500 feet in length and 295 feet in width, containing approximately 10.16 acres. The Notice of Location is posted at Corner # 2 which is the SE Corner. The claim boundaries can be readily traced and are marked by four monuments, one at each corner, described as follows: beginning at Corner #1 the NE Corner; thence South 1500 Feet to Corner #2 the SE Corner; thence West 295 Feet to Corner #3 the SW Corner; thence North 1500 Feet to Corner #4 the NW Corner; thence East 295 Feet to the point of beginning. The Location Monument on which the Notice is posted is situated within Section 12, Township 13N, Range 26E, Lemhi County, Idaho, Boise Meridian and is approximately 26836 feet West and 17928 feet North from the NW corner of Section 36, Township 13N, Range 27E, Lemhi County, Idaho, Boise Meridian. Any overlaps that may exist onto private or State Land or pre-existing Lode claims are acknowledged as pre-existing rights and that portion of said overlap is acknowledged as invalid.

Kennecott Exploration Company claims the ground as depicted on the map that is attached to a copy of this Notice of Location filed in the office of the County Recorder, Lemhi County, Idaho.

The claim has been monumented in accordance with State and Federal law. Corner and location monuments are posts, 4" x 4" in diameter, projecting at least 4' above the ground, or a blazed tree.

Located, dated and posted on the ground the 3rd day of September, 2021.

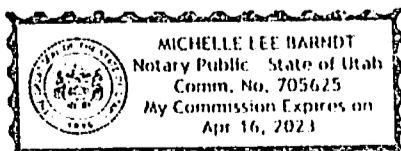
I, the undersigned and Officer of Kennecott Exploration Company do solemnly swear that I am a citizen of the United States, and that I am acquainted with the mining ground described in the above described Notice of Location of Lode Claim, that the ground and claim therein described or any part thereof has not, to the best of my knowledge and belief, been previously located according to the laws of the United States, or if so located, that the same has been abandoned or forfeited by reason of the failure of such former locators to comply in respect thereto with the requirement of said laws.

By: *Erik Best*  
Erik Best, Operating Officer  
Kennecott Exploration Company

State of Utah            )  
County of Salt Lake    )

On this 24th day of September, 2021, before me personally appeared Erik Best, who being duly sworn, did say that he is the Operating Officer of Kennecott Exploration Company, and that the foregoing instrument was signed by Erik Best on behalf of said company, by authority, and said company executed the same.

*Michelle Lee Barndt*  
Michelle Lee Barndt, Notary Public, Utah  
Residing at Salt Lake City, Utah  
My Commission expires: April 16, 2023



RECEIVED  
BLM ISO MR

SEP 27 2021

9:00 A.M.

10105263544

When recorded return to:  
Kennecott Exploration Company – Land Dept.  
2640 West 1700 South  
Salt Lake City, UT 84104

IDAHO NOTICE OF LOCATION OF LODE CLAIM

NOTICE IS HEREBY GIVEN THAT KENNECOTT EXPLORATION COMPANY, whose mailing address is 2640 West 1700 South, Salt Lake City Utah 84104, by its undersigned representative, makes this location of the GM 089 Lode Mining Claim, in Lemhi County, Idaho.

The general course of the claim is from the North to South, and said claim is within the:

<u>Quarter</u>	<u>Section</u>	<u>Township</u>	<u>Range</u>
NE	12	13N	26E

Lemhi County, Idaho, Boise Meridian.


This claim is 1500 feet in length and 600 feet in width, containing approximately 20.66 acres. The Notice of Location is posted at Corner # 2 which is the SE Corner. The claim boundaries can be readily traced and are marked by four monuments, one at each corner, described as follows: beginning at Corner #1 the NE Corner; thence South 1500 Feet to Corner #2 the SE Corner; thence West 600 Feet to Corner #3 the SW Corner; thence North 1500 Feet to Corner #4 the NW Corner; thence East 600 Feet to the point of beginning. The Location Monument on which the Notice is posted is situated within Section 12, Township 13N, Range 26E, Lemhi County, Idaho, Boise Meridian and is approximately 26236 feet West and 17944 feet North from the NW corner of Section 36, Township 13N, Range 27E, Lemhi County, Idaho, Boise Meridian. Any overlaps that may exist onto private or State Land or pre-existing Lode claims are acknowledged as pre-existing rights and that portion of said overlap is acknowledged as invalid.

Kennecott Exploration Company claims the ground as depicted on the map that is attached to a copy of this Notice of Location filed in the office of the County Recorder, Lemhi County, Idaho.

The claim has been monumented in accordance with State and Federal law. Corner and location monuments are posts, 4" x 4" in diameter, projecting at least 4' above the ground, or a blazed tree.


Located, dated and posted on the ground the 3rd day of September, 2021.


I, the undersigned and Officer of Kennecott Exploration Company do solemnly swear that I am a citizen of the United States, and that I am acquainted with the mining ground described in the above described Notice of Location of Lode Claim, that the ground and claim therein described or any part thereof has not, to the best of my knowledge and belief, been previously located according to the laws of the United States, or if so located, that the same has been abandoned or forfeited by reason of the failure of such former locators to comply in respect thereto with the requirement of said laws.

By:   
Erik Best, Operating Officer  
Kennecott Exploration Company

State of Utah            )  
County of Salt Lake    )

On this 24<sup>th</sup> day of September, 2021, before me personally appeared Erik Best, who being duly sworn, did say that he is the Operating Officer of Kennecott Exploration Company, and that the foregoing instrument was signed by Erik Best on behalf of said company, by authority, and said company executed the same.



  
Michelle Lee Barndt, Notary Public, Utah  
Residing at Salt Lake City, Utah  
My Commission expires: April 16, 2023

RECEIVED  
BLM ISO MR  
SEP 27 2021  
9:00 A.M.

10105263545



When recorded return to:  
Kennecott Exploration Company – Land Dept.  
2640 West 1700 South  
Salt Lake City, UT 84104

IDAHO NOTICE OF LOCATION OF LODE CLAIM

NOTICE IS HEREBY GIVEN THAT KENNECOTT EXPLORATION COMPANY, whose mailing address is 2640 West 1700 South, Salt Lake City Utah 84104, by its undersigned representative, makes this location of the GM 090 Lode Mining Claim, in Lemhi County, Idaho.

The general course of the claim is from the North to South, and said claim is within the:

<u>Quarter</u>	<u>Section</u>	<u>Township</u>	<u>Range</u>
SW	7	13N	27E
NW	7	13N	27E
NE	12	13N	26E

Lemhi County, Idaho, Boise Meridian.


This claim is 1500 feet in length and 600 feet in width, containing approximately 20.66 acres. The Notice of Location is posted at Corner # 2 which is the SE Corner. The claim boundaries can be readily traced and are marked by four monuments, one at each corner, described as follows: beginning at Corner #1 the NE Corner; thence South 1500 Feet to Corner #2 the SE Corner; thence West 600 Feet to Corner #3 the SW Corner; thence North 1500 Feet to Corner #4 the NW Corner; thence East 600 Feet to the point of beginning. The Location Monument on which the Notice is posted is situated within Section 7, Township 13N, Range 27E, Lemhi County, Idaho, Boise Meridian and is approximately 25636 feet West and 17961 feet North from the NW corner of Section 36, Township 13N, Range 27E, Lemhi County, Idaho, Boise Meridian. Any overlaps that may exist onto private or State Land or pre-existing Lode claims are acknowledged as pre-existing rights and that portion of said overlap is acknowledged as invalid.

Kennecott Exploration Company claims the ground as depicted on the map that is attached to a copy of this Notice of Location filed in the office of the County Recorder, Lemhi County, Idaho.

The claim has been monumented in accordance with State and Federal law. Corner and location monuments are posts, 4" x 4" in diameter, projecting at least 4' above the ground, or a blazed tree.


Located, dated and posted on the ground the 3rd day of September, 2021.


I, the undersigned and Officer of Kennecott Exploration Company do solemnly swear that I am a citizen of the United States, and that I am acquainted with the mining ground described in the above described Notice of Location of Lode Claim, that the ground and claim therein described or any part thereof has not, to the best of my knowledge and belief, been previously located according to the laws of the United States, or if so located, that the same has been abandoned or forfeited by reason of the failure of such former locators to comply in respect thereto with the requirement of said laws.

By:   
Erik Best, Operating Officer  
Kennecott Exploration Company

State of Utah                    )  
County of Salt Lake        )

On this 2<sup>nd</sup> day of September, 2021, before me personally appeared Erik Best, who being duly sworn, did say that he is the Operating Officer of Kennecott Exploration Company, and that the foregoing instrument was signed by Erik Best on behalf of said company, by authority, and said company executed the same.



  
Michelle Lee Barndt, Notary Public, Utah  
Residing at Salt Lake City, Utah  
My Commission expires: April 16, 2023

RECEIVED  
BLM ISO MR  
SEP 27 2021  
9:00 A.M.

10105263546

When recorded return to:  
Kennecott Exploration Company – Land Dept.  
2640 West 1700 South  
Salt Lake City, UT 84104

IDAHO NOTICE OF LOCATION OF LODE CLAIM

NOTICE IS HEREBY GIVEN THAT KENNECOTT EXPLORATION COMPANY, whose mailing address is 2640 West 1700 South, Salt Lake City Utah 84104, by its undersigned representative, makes this location of the GM 091 Lode Mining Claim, in Lemhi County, Idaho.

The general course of the claim is from the North to South, and said claim is within the:

<u>Quarter</u>	<u>Section</u>	<u>Township</u>	<u>Range</u>
SW	7	13N	27E
NW	7	13N	27E

Lemhi County, Idaho, Boise Meridian.


This claim is 1500 feet in length and 141 feet in width, containing approximately 4.86 acres. The Notice of Location is posted at Corner # 3 which is the SW Corner. The claim boundaries can be readily traced and are marked by four monuments, one at each corner, described as follows: beginning at Corner #1 the NE Corner; thence South 1500 Feet to Corner #2 the SE Corner; thence West 141 Feet to Corner #3 the SW Corner; thence North 1500 Feet to Corner #4 the NW Corner; thence East 141 Feet to the point of beginning. The Location Monument on which the Notice is posted is situated within Section 7, Township 13N, Range 27E, Lemhi County, Idaho, Boise Meridian and is approximately 25636 feet West and 17961 feet North from the NW corner of Section 36, Township 13N, Range 27E, Lemhi County, Idaho, Boise Meridian. Any overlaps that may exist onto private or State Land or pre-existing Lode claims are acknowledged as pre-existing rights and that portion of said overlap is acknowledged as invalid.

Kennecott Exploration Company claims the ground as depicted on the map that is attached to a copy of this Notice of Location filed in the office of the County Recorder, Lemhi County, Idaho.

The claim has been monumented in accordance with State and Federal law. Corner and location monuments are posts, 4" x 4" in diameter, projecting at least 4' above the ground, or a blazed tree.

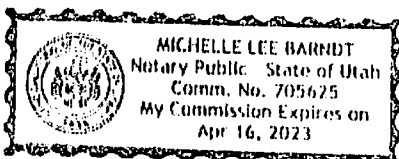
Located, dated and posted on the ground the 3rd day of September, 2021.


I, the undersigned and Officer of Kennecott Exploration Company do solemnly swear that I am a citizen of the United States, and that I am acquainted with the mining ground described in the above described Notice of Location of Lode Claim, that the ground and claim therein described or any part thereof has not, to the best of my knowledge and belief, been previously located according to the laws of the United States, or if so located, that the same has been abandoned or forfeited by reason of the failure of such former locators to comply in respect thereto with the requirement of said laws.

By:   
Erik Best, Operating Officer  
Kennecott Exploration Company

State of Utah            )  
County of Salt Lake    )

On this 2<sup>nd</sup> day of September, 2021, before me personally appeared Erik Best, who being duly sworn, did say that he is the Operating Officer of Kennecott Exploration Company, and that the foregoing instrument was signed by Erik Best on behalf of said company, by authority, and said company executed the same.



  
Michelle Lee Barndt, Notary Public, Utah  
Residing at Salt Lake City, Utah  
My Commission expires: April 16, 2023

RECEIVED  
BLM ISO MR  
SEP 27 2021  
9:00 A.M.

10105263547

When recorded return to:  
Kennecott Exploration Company – Land Dept.  
2640 West 1700 South  
Salt Lake City, UT 84104

IDAHO NOTICE OF LOCATION OF LODE CLAIM

NOTICE IS HEREBY GIVEN THAT KENNECOTT EXPLORATION COMPANY, whose mailing address is 2640 West 1700 South, Salt Lake City Utah 84104, by its undersigned representative, makes this location of the GM 092 Lode Mining Claim, in Lemhi County, Idaho.

The general course of the claim is from the North to South, and said claim is within the:

<u>Quarter</u>	<u>Section</u>	<u>Township</u>	<u>Range</u>
NW	8	13N	27E
SW	8	13N	27E
SE	7	13N	27E
NE	7	13N	27E

Lemhi County, Idaho, Boise Meridian.

This claim is 1500 feet in length and 600 feet in width, containing approximately 20.66 acres. The Notice of Location is posted at Corner # 1 which is the NE Corner. The claim boundaries can be readily traced and are marked by four monuments, one at each corner, described as follows: beginning at Corner #1 the NE Corner; thence South 1500 Feet to Corner #2 the SE Corner; thence West 600 Feet to Corner #3 the SW Corner; thence North 1500 Feet to Corner #4 the NW Corner; thence East 600 Feet to the point of beginning. The Location Monument on which the Notice is posted is situated within Section 8, Township 13N, Range 27E, Lemhi County, Idaho, Boise Meridian and is approximately 20879 feet West and 19591 feet North from the NW corner of Section 36, Township 13N, Range 27E, Lemhi County, Idaho, Boise Meridian. Any overlaps that may exist onto private or State Land or pre-existing Lode claims are acknowledged as pre-existing rights and that portion of said overlap is acknowledged as invalid.

Kennecott Exploration Company claims the ground as depicted on the map that is attached to a copy of this Notice of Location filed in the office of the County Recorder, Lemhi County, Idaho.

The claim has been monumented in accordance with State and Federal law. Corner and location monuments are posts, 4" x 4" in diameter, projecting at least 4' above the ground, or a blazed tree.

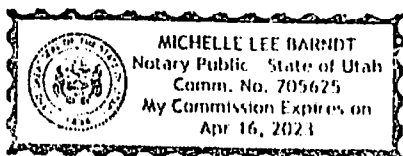
Located, dated and posted on the ground the 1st day of September, 2021.


I, the undersigned and Officer of Kennecott Exploration Company do solemnly swear that I am a citizen of the United States, and that I am acquainted with the mining ground described in the above described Notice of Location of Lode Claim, that the ground and claim therein described or any part thereof has not, to the best of my knowledge and belief, been previously located according to the laws of the United States, or if so located, that the same has been abandoned or forfeited by reason of the failure of such former locators to comply in respect thereto with the requirement of said laws.

By:   
Erik Best, Operating Officer  
Kennecott Exploration Company

State of Utah            )  
County of Salt Lake    )

On this 24th day of September, 2021, before me personally appeared Erik Best, who being duly sworn, did say that he is the Operating Officer of Kennecott Exploration Company, and that the foregoing instrument was signed by Erik Best on behalf of said company, by authority, and said company executed the same.



  
Michelle Lee Barndt, Notary Public, Utah  
Residing at Salt Lake City, Utah  
My Commission expires: April 16, 2023

RECEIVED  
BLM ISO MR

SEP 27 2021

9:00 A.M.

10105263548

When recorded return to:  
Kennecott Exploration Company – Land Dept.  
2640 West 1700 South  
Salt Lake City, UT 84104

IDAHO NOTICE OF LOCATION OF LODE CLAIM

NOTICE IS HEREBY GIVEN THAT KENNECOTT EXPLORATION COMPANY, whose mailing address is 2640 West 1700 South, Salt Lake City Utah 84104, by its undersigned representative, makes this location of the GM 101 Lode Mining Claim, in Lemhi County, Idaho.

The general course of the claim is from the North to South, and said claim is within the:

<u>Quarter</u>	<u>Section</u>	<u>Township</u>	<u>Range</u>
SW	8	13N	27E
SE	7	13N	27E

Lemhi County, Idaho, Boise Meridian.


This claim is 1500 feet in length and 600 feet in width, containing approximately 20.66 acres. The Notice of Location is posted at Corner # 2 which is the SE Corner. The claim boundaries can be readily traced and are marked by four monuments, one at each corner, described as follows: beginning at Corner #1 the NE Corner; thence South 1500 Feet to Corner #2 the SE Corner; thence West 600 Feet to Corner #3 the SW Corner; thence North 1500 Feet to Corner #4 the NW Corner; thence East 600 Feet to the point of beginning. The Location Monument on which the Notice is posted is situated within Section 8, Township 13N, Range 27E, Lemhi County, Idaho, Boise Meridian and is approximately 20797 feet West and 16592 feet North from the NW corner of Section 36, Township 13N, Range 27E, Lemhi County, Idaho, Boise Meridian. Any overlaps that may exist onto private or State Land or pre-existing Lode claims are acknowledged as pre-existing rights and that portion of said overlap is acknowledged as invalid.

Kennecott Exploration Company claims the ground as depicted on the map that is attached to a copy of this Notice of Location filed in the office of the County Recorder, Lemhi County, Idaho.

The claim has been monumented in accordance with State and Federal law. Corner and location monuments are posts, 4" x 4" in diameter, projecting at least 4' above the ground, or a blazed tree.

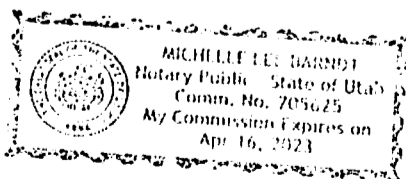
Located, dated and posted on the ground the 1st day of September, 2021.


I, the undersigned and Officer of Kennecott Exploration Company do solemnly swear that I am a citizen of the United States, and that I am acquainted with the mining ground described in the above described Notice of Location of Lode Claim, that the ground and claim therein described or any part thereof has not, to the best of my knowledge and belief, been previously located according to the laws of the United States, or if so located, that the same has been abandoned or forfeited by reason of the failure of such former locators to comply in respect thereto with the requirement of said laws.

By:   
Erik Best, Operating Officer  
Kennecott Exploration Company

State of Utah            )  
County of Salt Lake    )

On this 24th day of September, 2021, before me personally appeared Erik Best, who being duly sworn, did say that he is the Operating Officer of Kennecott Exploration Company, and that the foregoing instrument was signed by Erik Best on behalf of said company, by authority, and said company executed the same.





Michelle Lee Barndt, Notary Public, Utah  
Residing at Salt Lake City, Utah  
My Commission expires: April 16, 2023

RECEIVED  
BLM ISO MR

SEP 27 2021

9:00 A.M.

10105263549

When recorded return to:  
Kennecott Exploration Company – Land Dept.  
2640 West 1700 South  
Salt Lake City, UT 84104

IDAHO NOTICE OF LOCATION OF LODE CLAIM

NOTICE IS HEREBY GIVEN THAT KENNECOTT EXPLORATION COMPANY, whose mailing address is 2640 West 1700 South, Salt Lake City Utah 84104, by its undersigned representative, makes this location of the GM 102 Lode Mining Claim, in Lemhi County, Idaho.

The general course of the claim is from the North to South, and said claim is within the:

<u>Quarter</u>	<u>Section</u>	<u>Township</u>	<u>Range</u>
SE	7	13N	27E

Lemhi County, Idaho, Boise Meridian.


This claim is 1500 feet in length and 600 feet in width, containing approximately 20.66 acres. The Notice of Location is posted at Corner # 2 which is the SE Corner. The claim boundaries can be readily traced and are marked by four monuments, one at each corner, described as follows: beginning at Corner #1 the NE Corner; thence South 1500 Feet to Corner #2 the SE Corner; thence West 600 Feet to Corner #3 the SW Corner; thence North 1500 Feet to Corner #4 the NW Corner; thence East 600 Feet to the point of beginning. The Location Monument on which the Notice is posted is situated within Section 7, Township 13N, Range 27E, Lemhi County, Idaho, Boise Meridian and is approximately 21397 feet West and 16576 feet North from the NW corner of Section 36, Township 13N, Range 27E, Lemhi County, Idaho, Boise Meridian. Any overlaps that may exist onto private or State Land or pre-existing Lode claims are acknowledged as pre-existing rights and that portion of said overlap is acknowledged as invalid.

Kennecott Exploration Company claims the ground as depicted on the map that is attached to a copy of this Notice of Location filed in the office of the County Recorder, Lemhi County, Idaho.

The claim has been monumented in accordance with State and Federal law. Corner and location monuments are posts, 4" x 4" in diameter, projecting at least 4' above the ground, or a blazed tree.

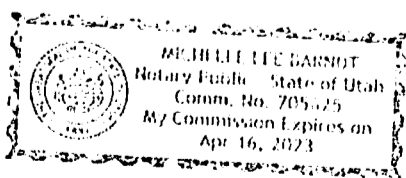
Located, dated and posted on the ground the 1st day of September, 2021.


I, the undersigned and Officer of Kennecott Exploration Company do solemnly swear that I am a citizen of the United States, and that I am acquainted with the mining ground described in the above described Notice of Location of Lode Claim, that the ground and claim therein described or any part thereof has not, to the best of my knowledge and belief, been previously located according to the laws of the United States, or if so located, that the same has been abandoned or forfeited by reason of the failure of such former locators to comply in respect thereto with the requirement of said laws.

By:   
Erik Best, Operating Officer  
Kennecott Exploration Company

State of Utah            )  
County of Salt Lake    )

On this 21<sup>st</sup> day of September, 2021, before me personally appeared Erik Best, who being duly sworn, did say that he is the Operating Officer of Kennecott Exploration Company, and that the foregoing instrument was signed by Erik Best on behalf of said company, by authority, and said company executed the same.



  
Michelle Lee Barndt, Notary Public, Utah  
Residing at Salt Lake City, Utah  
My Commission expires: April 16, 2023

RECEIVED  
BLM ISO MR  
SEP 27 2021  
9:00 A.M.

10105263550

When recorded return to:  
Kennecott Exploration Company – Land Dept.  
2640 West 1700 South  
Salt Lake City, UT 84104

IDAHO NOTICE OF LOCATION OF LODE CLAIM

NOTICE IS HEREBY GIVEN THAT KENNECOTT EXPLORATION COMPANY, whose mailing address is 2640 West 1700 South, Salt Lake City Utah 84104, by its undersigned representative, makes this location of the GM 103 Lode Mining Claim, in Lemhi County, Idaho.

The general course of the claim is from the North to South, and said claim is within the:

<u>Quarter</u>	<u>Section</u>	<u>Township</u>	<u>Range</u>
SE	7	13N	27E

Lemhi County, Idaho, Boise Meridian.

This claim is 1500 feet in length and 600 feet in width, containing approximately 20.66 acres. The Notice of Location is posted at Corner # 2 which is the SE Corner. The claim boundaries can be readily traced and are marked by four monuments, one at each corner, described as follows: beginning at Corner #1 the NE Corner; thence South 1500 Feet to Corner #2 the SE Corner; thence West 600 Feet to Corner #3 the SW Corner; thence North 1500 Feet to Corner #4 the NW Corner; thence East 600 Feet to the point of beginning. The Location Monument on which the Notice is posted is situated within Section 7, Township 13N, Range 27E, Lemhi County, Idaho, Boise Meridian and is approximately 21997 feet West and 16559 feet North from the NW corner of Section 36, Township 13N, Range 27E, Lemhi County, Idaho, Boise Meridian. Any overlaps that may exist onto private or State Land or pre-existing Lode claims are acknowledged as pre-existing rights and that portion of said overlap is acknowledged as invalid.

Kennecott Exploration Company claims the ground as depicted on the map that is attached to a copy of this Notice of Location filed in the office of the County Recorder, Lemhi County, Idaho.

The claim has been monumented in accordance with State and Federal law. Corner and location monuments are posts, 4" x 4" in diameter, projecting at least 4' above the ground, or a blazed tree.

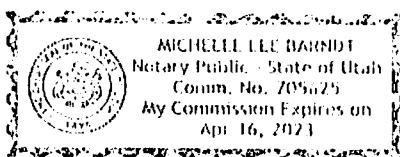
Located, dated and posted on the ground the 1st day of September, 2021.

I, the undersigned and Officer of Kennecott Exploration Company do solemnly swear that I am a citizen of the United States, and that I am acquainted with the mining ground described in the above described Notice of Location of Lode Claim, that the ground and claim therein described or any part thereof has not, to the best of my knowledge and belief, been previously located according to the laws of the United States, or if so located, that the same has been abandoned or forfeited by reason of the failure of such former locators to comply in respect thereto with the requirement of said laws.

By: *Erik Best*  
Erik Best, Operating Officer  
Kennecott Exploration Company

State of Utah )  
County of Salt Lake )

On this 24th day of September, 2021, before me personally appeared Erik Best, who being duly sworn, did say that he is the Operating Officer of Kennecott Exploration Company, and that the foregoing instrument was signed by Erik Best on behalf of said company, by authority, and said company executed the same.



*Michelle Lee Barndt*  
Michelle Lee Barndt, Notary Public, Utah  
Residing at Salt Lake City, Utah  
My Commission expires: April 16, 2023

RECEIVED  
BLM ISO MR

SEP 27 2021

9:00 A.M.

10105263551

When recorded return to:  
Kennecott Exploration Company – Land Dept.  
2640 West 1700 South  
Salt Lake City, UT 84104

IDAHO NOTICE OF LOCATION OF LODE CLAIM

NOTICE IS HEREBY GIVEN THAT KENNECOTT EXPLORATION COMPANY, whose mailing address is 2640 West 1700 South, Salt Lake City Utah 84104, by its undersigned representative, makes this location of the GM 104 Lode Mining Claim, in Lemhi County, Idaho.

The general course of the claim is from the North to South, and said claim is within the:

<u>Quarter</u>	<u>Section</u>	<u>Township</u>	<u>Range</u>
SE	7	13N	27E

Lemhi County, Idaho, Boise Meridian.


This claim is 1500 feet in length and 600 feet in width, containing approximately 20.66 acres. The Notice of Location is posted at Corner # 2 which is the SE Corner. The claim boundaries can be readily traced and are marked by four monuments, one at each corner, described as follows: beginning at Corner #1 the NE Corner; thence South 1500 Feet to Corner #2 the SE Corner; thence West 600 Feet to Corner #3 the SW Corner; thence North 1500 Feet to Corner #4 the NW Corner; thence East 600 Feet to the point of beginning. The Location Monument on which the Notice is posted is situated within Section 7, Township 13N, Range 27E, Lemhi County, Idaho, Boise Meridian and is approximately 22597 feet West and 16543 feet North from the NW corner of Section 36, Township 13N, Range 27E, Lemhi County, Idaho, Boise Meridian. Any overlaps that may exist onto private or State Land or pre-existing Lode claims are acknowledged as pre-existing rights and that portion of said overlap is acknowledged as invalid.

Kennecott Exploration Company claims the ground as depicted on the map that is attached to a copy of this Notice of Location filed in the office of the County Recorder, Lemhi County, Idaho.

The claim has been monumented in accordance with State and Federal law. Corner and location monuments are posts, 4" x 4" in diameter, projecting at least 4' above the ground, or a blazed tree.


Located, dated and posted on the ground the 1st day of September, 2021.


I, the undersigned and Officer of Kennecott Exploration Company do solemnly swear that I am a citizen of the United States, and that I am acquainted with the mining ground described in the above described Notice of Location of Lode Claim, that the ground and claim therein described or any part thereof has not, to the best of my knowledge and belief, been previously located according to the laws of the United States, or if so located, that the same has been abandoned or forfeited by reason of the failure of such former locators to comply in respect thereto with the requirement of said laws.

By:   
Erik Best, Operating Officer  
Kennecott Exploration Company

State of Utah )  
County of Salt Lake )

On this 24th day of September, 2021, before me personally appeared Erik Best, who being duly sworn, did say that he is the Operating Officer of Kennecott Exploration Company, and that the foregoing instrument was signed by Erik Best on behalf of said company, by authority, and said company executed the same.



  
Michelle Lee Barndt, Notary Public, Utah  
Residing at Salt Lake City, Utah  
My Commission expires: April 16, 2023

RECEIVED  
BLM ISO MR  
SEP 27 2021  
9:00 A.M.

10105263552

When recorded return to:  
Kennecott Exploration Company – Land Dept.  
2640 West 1700 South  
Salt Lake City, UT 84104

IDAHO NOTICE OF LOCATION OF LODE CLAIM

NOTICE IS HEREBY GIVEN THAT KENNECOTT EXPLORATION COMPANY, whose mailing address is 2640 West 1700 South, Salt Lake City Utah 84104, by its undersigned representative, makes this location of the GM 105 Lode Mining Claim, in Lemhi County, Idaho.

The general course of the claim is from the North to South, and said claim is within the:

<u>Quarter</u>	<u>Section</u>	<u>Township</u>	<u>Range</u>
SE	7	13N	27E
SW	7	13N	27E

Lemhi County, Idaho, Boise Meridian.

This claim is 1500 feet in length and 600 feet in width, containing approximately 20.66 acres. The Notice of Location is posted at Corner # 2 which is the SE Corner. The claim boundaries can be readily traced and are marked by four monuments, one at each corner, described as follows: beginning at Corner #1 the NE Corner; thence South 1500 Feet to Corner #2 the SE Corner; thence West 600 Feet to Corner #3 the SW Corner; thence North 1500 Feet to Corner #4 the NW Corner; thence East 600 Feet to the point of beginning. The Location Monument on which the Notice is posted is situated within Section 7, Township 13N, Range 27E, Lemhi County, Idaho, Boise Meridian and is approximately 23196 feet West and 16527 feet North from the NW corner of Section 36, Township 13N, Range 27E, Lemhi County, Idaho, Boise Meridian. Any overlaps that may exist onto private or State Land or pre-existing Lode claims are acknowledged as pre-existing rights and that portion of said overlap is acknowledged as invalid.

Kennecott Exploration Company claims the ground as depicted on the map that is attached to a copy of this Notice of Location filed in the office of the County Recorder, Lemhi County, Idaho.

The claim has been monumented in accordance with State and Federal law. Corner and location monuments are posts, 4" x 4" in diameter, projecting at least 4' above the ground, or a blazed tree.

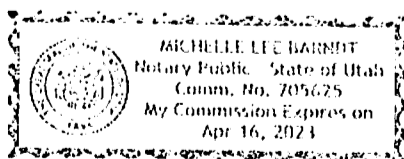
Located, dated and posted on the ground the 1st day of September, 2021.

I, the undersigned and Officer of Kennecott Exploration Company do solemnly swear that I am a citizen of the United States, and that I am acquainted with the mining ground described in the above described Notice of Location of Lode Claim, that the ground and claim therein described or any part thereof has not, to the best of my knowledge and belief, been previously located according to the laws of the United States, or if so located, that the same has been abandoned or forfeited by reason of the failure of such former locators to comply in respect thereto with the requirement of said laws.

By: *Erik Best*  
Erik Best, Operating Officer  
Kennecott Exploration Company

State of Utah            )  
County of Salt Lake    )

On this 24th day of September, 2021, before me personally appeared Erik Best, who being duly sworn, did say that he is the Operating Officer of Kennecott Exploration Company, and that the foregoing instrument was signed by Erik Best on behalf of said company, by authority, and said company executed the same.



*Michelle Lee Barndt*  
Michelle Lee Barndt, Notary Public, Utah  
Residing at Salt Lake City, Utah  
My Commission expires: April 16, 2024

RECEIVED  
BLM ISO MR

SEP 27 2021

9:00 A.M.

1D105263553



When recorded return to:  
Kennecott Exploration Company – Land Dept.  
2640 West 1700 South  
Salt Lake City, UT 84104

IDAHO NOTICE OF LOCATION OF LODE CLAIM

NOTICE IS HEREBY GIVEN THAT KENNECOTT EXPLORATION COMPANY, whose mailing address is 2640 West 1700 South, Salt Lake City Utah 84104, by its undersigned representative, makes this location of the GM 106 Lode Mining Claim, in Lemhi County, Idaho.

The general course of the claim is from the North to South, and said claim is within the:

Quarter      Section      Township      Range  
SW              7              13N              27E  
Lemhi County, Idaho, Boise Meridian.

This claim is 1500 feet in length and 600 feet in width, containing approximately 20.66 acres. The Notice of Location is posted at Corner # 2 which is the SE Corner. The claim boundaries can be readily traced and are marked by four monuments, one at each corner, described as follows: beginning at Corner #1 the NE Corner; thence South 1500 Feet to Corner #2 the SE Corner; thence West 600 Feet to Corner #3 the SW Corner; thence North 1500 Feet to Corner #4 the NW Corner; thence East 600 Feet to the point of beginning. The Location Monument on which the Notice is posted is situated within Section 7, Township 13N, Range 27E, Lemhi County, Idaho, Boise Meridian and is approximately 23796 feet West and 16510 feet North from the NW corner of Section 36, Township 13N, Range 27E, Lemhi County, Idaho, Boise Meridian. Any overlaps that may exist onto private or State Land or pre-existing Lode claims are acknowledged as pre-existing rights and that portion of said overlap is acknowledged as invalid.

Kennecott Exploration Company claims the ground as depicted on the map that is attached to a copy of this Notice of Location filed in the office of the County Recorder, Lemhi County, Idaho.

The claim has been monumented in accordance with State and Federal law. Corner and location monuments are posts, 4" x 4" in diameter, projecting at least 4' above the ground, or a blazed tree.

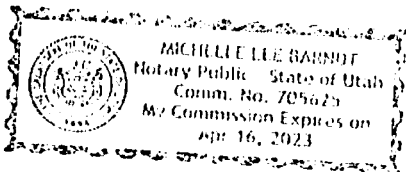
Located, dated and posted on the ground the 1st day of September, 2021.

I, the undersigned and Officer of Kennecott Exploration Company do solemnly swear that I am a citizen of the United States, and that I am acquainted with the mining ground described in the above described Notice of Location of Lode Claim, that the ground and claim therein described or any part thereof has not, to the best of my knowledge and belief, been previously located according to the laws of the United States, or if so located, that the same has been abandoned or forfeited by reason of the failure of such former locators to comply in respect thereto with the requirement of said laws.

By: *Erik Best*  
Erik Best, Operating Officer  
Kennecott Exploration Company

State of Utah            )  
County of Salt Lake    )

On this 24th day of September, 2021, before me personally appeared Erik Best, who being duly sworn, did say that he is the Operating Officer of Kennecott Exploration Company, and that the foregoing instrument was signed by Erik Best on behalf of said company, by authority, and said company executed the same.



*Michelle Lee Barndt*  
Michelle Lee Barndt, Notary Public, Utah  
Residing at Salt Lake City, Utah  
My Commission expires: April 16, 2023

RECEIVED  
BLM ISO MR

SEP 27 2021

9:00 A.M.

10105263554

When recorded return to:  
Kennecott Exploration Company – Land Dept.  
2640 West 1700 South  
Salt Lake City, UT 84104

IDAHO NOTICE OF LOCATION OF LODE CLAIM

NOTICE IS HEREBY GIVEN THAT KENNECOTT EXPLORATION COMPANY, whose mailing address is 2640 West 1700 South, Salt Lake City Utah 84104, by its undersigned representative, makes this location of the GM 107 Lode Mining Claim, in Lemhi County, Idaho.

The general course of the claim is from the North to South, and said claim is within the:

Quarter      Section      Township      Range  
SW              7              13N              27E  
Lemhi County, Idaho, Boise Meridian.


This claim is 1500 feet in length and 600 feet in width, containing approximately 20.66 acres. The Notice of Location is posted at Corner # 2 which is the SE Corner. The claim boundaries can be readily traced and are marked by four monuments, one at each corner, described as follows: beginning at Corner #1 the NE Corner; thence South 1500 Feet to Corner #2 the SE Corner; thence West 600 Feet to Corner #3 the SW Corner; thence North 1500 Feet to Corner #4 the NW Corner; thence East 600 Feet to the point of beginning. The Location Monument on which the Notice is posted is situated within Section 7, Township 13N, Range 27E, Lemhi County, Idaho, Boise Meridian and is approximately 24396 feet West and 16494 feet North from the NW corner of Section 36, Township 13N, Range 27E, Lemhi County, Idaho, Boise Meridian. Any overlaps that may exist onto private or State Land or pre-existing Lode claims are acknowledged as pre-existing rights and that portion of said overlap is acknowledged as invalid.

Kennecott Exploration Company claims the ground as depicted on the map that is attached to a copy of this Notice of Location filed in the office of the County Recorder, Lemhi County, Idaho.

The claim has been monumented in accordance with State and Federal law. Corner and location monuments are posts, 4" x 4" in diameter, projecting at least 4' above the ground, or a blazed tree.

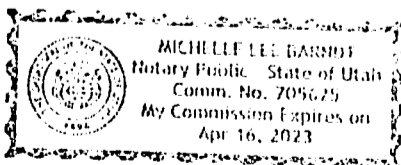
Located, dated and posted on the ground the 1st day of September, 2021.


I, the undersigned and Officer of Kennecott Exploration Company do solemnly swear that I am a citizen of the United States, and that I am acquainted with the mining ground described in the above described Notice of Location of Lode Claim, that the ground and claim therein described or any part thereof has not, to the best of my knowledge and belief, been previously located according to the laws of the United States, or if so located, that the same has been abandoned or forfeited by reason of the failure of such former locators to comply in respect thereto with the requirement of said laws.

By:   
Erik Best, Operating Officer  
Kennecott Exploration Company

State of Utah            )  
County of Salt Lake    )

On this 27th day of September, 2021, before me personally appeared Erik Best, who being duly sworn, did say that he is the Operating Officer of Kennecott Exploration Company, and that the foregoing instrument was signed by Erik Best on behalf of said company, by authority, and said company executed the same.





Michelle Lee Barndt, Notary Public, Utah  
Residing at Salt Lake City, Utah  
My Commission expires: April 16, 2023

RECEIVED  
BLM ISO MR

SEP 27 2021

9:00 A.M.

10105263555

When recorded return to:  
Kennecott Exploration Company – Land Dept.  
2640 West 1700 South  
Salt Lake City, UT 84104

IDAHO NOTICE OF LOCATION OF LODE CLAIM

NOTICE IS HEREBY GIVEN THAT KENNECOTT EXPLORATION COMPANY, whose mailing address is 2640 West 1700 South, Salt Lake City Utah 84104, by its undersigned representative, makes this location of the GM 108 Lode Mining Claim, in Lemhi County, Idaho.

The general course of the claim is from the North to South, and said claim is within the:

<u>Quarter</u>	<u>Section</u>	<u>Township</u>	<u>Range</u>
SW	7	13N	27E

Lemhi County, Idaho, Boise Meridian.


This claim is 1500 feet in length and 600 feet in width, containing approximately 20.66 acres. The Notice of Location is posted at Corner # 2 which is the SE Corner. The claim boundaries can be readily traced and are marked by four monuments, one at each corner, described as follows: beginning at Corner #1 the NE Corner; thence South 1500 Feet to Corner #2 the SE Corner; thence West 600 Feet to Corner #3 the SW Corner; thence North 1500 Feet to Corner #4 the NW Corner; thence East 600 Feet to the point of beginning. The Location Monument on which the Notice is posted is situated within Section 7, Township 13N, Range 27E, Lemhi County, Idaho, Boise Meridian and is approximately 24996 feet West and 16478 feet North from the NW corner of Section 36, Township 13N, Range 27E, Lemhi County, Idaho, Boise Meridian. Any overlaps that may exist onto private or State Land or pre-existing Lode claims are acknowledged as pre-existing rights and that portion of said overlap is acknowledged as invalid.

Kennecott Exploration Company claims the ground as depicted on the map that is attached to a copy of this Notice of Location filed in the office of the County Recorder, Lemhi County, Idaho.

The claim has been monumented in accordance with State and Federal law. Corner and location monuments are posts, 4" x 4" in diameter, projecting at least 4' above the ground, or a blazed tree.

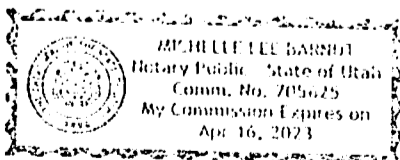
Located, dated and posted on the ground the 1st day of September, 2021.

I, the undersigned and Officer of Kennecott Exploration Company do solemnly swear that I am a citizen of the United States, and that I am acquainted with the mining ground described in the above described Notice of Location of Lode Claim, that the ground and claim therein described or any part thereof has not, to the best of my knowledge and belief, been previously located according to the laws of the United States, or if so located, that the same has been abandoned or forfeited by reason of the failure of such former locators to comply in respect thereto with the requirement of said laws.

By:   
Erik Best, Operating Officer  
Kennecott Exploration Company

State of Utah                    )  
County of Salt Lake        )

On this 24th day of September, 2021, before me personally appeared Erik Best, who being duly sworn, did say that he is the Operating Officer of Kennecott Exploration Company, and that the foregoing instrument was signed by Erik Best on behalf of said company, by authority, and said company executed the same.





Michelle Lee Barndt, Notary Public, Utah  
Residing at Salt Lake City, Utah  
My Commission expires: April 16, 2023

RECEIVED  
BLM ISO MR

SEP 27 2021

9:00 A.M.

10105263556

When recorded return to:  
Kennecott Exploration Company – Land Dept.  
2640 West 1700 South  
Salt Lake City, UT 84104

IDAHO NOTICE OF LOCATION OF LODE CLAIM

NOTICE IS HEREBY GIVEN THAT KENNECOTT EXPLORATION COMPANY, whose mailing address is 2640 West 1700 South, Salt Lake City Utah 84104, by its undersigned representative, makes this location of the GM 109 Lode Mining Claim, in Lemhi County, Idaho.

The general course of the claim is from the North to South, and said claim is within the:

<u>Quarter</u>	<u>Section</u>	<u>Township</u>	<u>Range</u>
SW	7	13N	27E
SE	12	13N	26E
NE	12	13N	26E

Lemhi County, Idaho, Boise Meridian.


This claim is 1500 feet in length and 600 feet in width, containing approximately 20.66 acres. The Notice of Location is posted at Corner # 2 which is the SE Corner. The claim boundaries can be readily traced and are marked by four monuments, one at each corner, described as follows: beginning at Corner #1 the NE Corner; thence South 1500 Feet to Corner #2 the SE Corner; thence West 600 Feet to Corner #3 the SW Corner; thence North 1500 Feet to Corner #4 the NW Corner; thence East 600 Feet to the point of beginning. The Location Monument on which the Notice is posted is situated within Section 7, Township 13N, Range 27E, Lemhi County, Idaho, Boise Meridian and is approximately 25596 feet West and 16461 feet North from the NW corner of Section 36, Township 13N, Range 27E, Lemhi County, Idaho, Boise Meridian. Any overlaps that may exist onto private or State Land or pre-existing Lode claims are acknowledged as pre-existing rights and that portion of said overlap is acknowledged as invalid.

Kennecott Exploration Company claims the ground as depicted on the map that is attached to a copy of this Notice of Location filed in the office of the County Recorder, Lemhi County, Idaho.

The claim has been monumented in accordance with State and Federal law. Corner and location monuments are posts, 4" x 4" in diameter, projecting at least 4' above the ground, or a blazed tree.

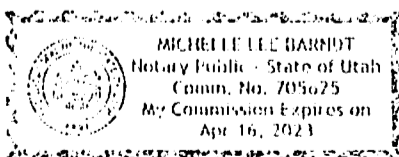
Located, dated and posted on the ground the 1st day of September, 2021.


I, the undersigned and Officer of Kennecott Exploration Company do solemnly swear that I am a citizen of the United States, and that I am acquainted with the mining ground described in the above described Notice of Location of Lode Claim, that the ground and claim therein described or any part thereof has not, to the best of my knowledge and belief, been previously located according to the laws of the United States, or if so located, that the same has been abandoned or forfeited by reason of the failure of such former locators to comply in respect thereto with the requirement of said laws.

By:   
Erik Best, Operating Officer  
Kennecott Exploration Company

State of Utah )  
County of Salt Lake )

On this 27th day of September, 2021, before me personally appeared Erik Best, who being duly sworn, did say that he is the Operating Officer of Kennecott Exploration Company, and that the foregoing instrument was signed by Erik Best on behalf of said company, by authority, and said company executed the same.



  
Michelle Lee Barndt, Notary Public, Utah  
Residing at Salt Lake City, Utah  
My Commission expires: April 16, 2023

RECEIVED  
BLM 193 MR

SEP 27 2021

9:00 A.M.

10105263557

When recorded return to:  
Kennecott Exploration Company – Land Dept.  
2640 West 1700 South  
Salt Lake City, UT 84104

IDAHO NOTICE OF LOCATION OF LODE CLAIM

NOTICE IS HEREBY GIVEN THAT KENNECOTT EXPLORATION COMPANY, whose mailing address is 2640 West 1700 South, Salt Lake City Utah 84104, by its undersigned representative, makes this location of the GM 110 Lode Mining Claim, in Lemhi County, Idaho.

The general course of the claim is from the North to South, and said claim is within the:

<u>Quarter</u>	<u>Section</u>	<u>Township</u>	<u>Range</u>
SE	12	13N	26E
NE	12	13N	26E

Lemhi County, Idaho, Boise Meridian.


This claim is 1500 feet in length and 600 feet in width, containing approximately 20.66 acres. The Notice of Location is posted at Corner # 2 which is the SE Corner. The claim boundaries can be readily traced and are marked by four monuments, one at each corner, described as follows: beginning at Corner #1 the NE Corner; thence South 1500 Feet to Corner #2 the SE Corner; thence West 600 Feet to Corner #3 the SW Corner; thence North 1500 Feet to Corner #4 the NW Corner; thence East 600 Feet to the point of beginning. The Location Monument on which the Notice is posted is situated within Section 12, Township 13N, Range 26E, Lemhi County, Idaho, Boise Meridian and is approximately 26195 feet West and 16445 feet North from the NW corner of Section 36, Township 13N, Range 27E, Lemhi County, Idaho, Boise Meridian. Any overlaps that may exist onto private or State Land or pre-existing Lode claims are acknowledged as pre-existing rights and that portion of said overlap is acknowledged as invalid.

Kennecott Exploration Company claims the ground as depicted on the map that is attached to a copy of this Notice of Location filed in the office of the County Recorder, Lemhi County, Idaho.

The claim has been monumented in accordance with State and Federal law. Corner and location monuments are posts, 4" x 4" in diameter, projecting at least 4' above the ground, or a blazed tree.

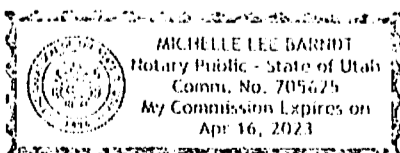
Located, dated and posted on the ground the 1st day of September, 2021.

I, the undersigned and Officer of Kennecott Exploration Company do solemnly swear that I am a citizen of the United States, and that I am acquainted with the mining ground described in the above described Notice of Location of Lode Claim, that the ground and claim therein described or any part thereof has not, to the best of my knowledge and belief, been previously located according to the laws of the United States, or if so located, that the same has been abandoned or forfeited by reason of the failure of such former locators to comply in respect thereto with the requirement of said laws.

By:   
Erik Best, Operating Officer  
Kennecott Exploration Company

State of Utah            )  
County of Salt Lake    )

On this 24th day of September, 2021, before me personally appeared Erik Best, who being duly sworn, did say that he is the Operating Officer of Kennecott Exploration Company, and that the foregoing instrument was signed by Erik Best on behalf of said company, by authority, and said company executed the same.





Michelle Lee Barndt, Notary Public, Utah  
Residing at Salt Lake City, Utah  
My Commission expires: April 16, 2023

RECEIVED  
BLM ISO MR

SEP 27 2021

9:00 A.M.

10105263558

When recorded return to:  
Kennecott Exploration Company – Land Dept.  
2640 West 1700 South  
Salt Lake City, UT 84104

IDAHO NOTICE OF LOCATION OF LODE CLAIM

NOTICE IS HEREBY GIVEN THAT KENNECOTT EXPLORATION COMPANY, whose mailing address is 2640 West 1700 South, Salt Lake City Utah 84104, by its undersigned representative, makes this location of the GM 111 Lode Mining Claim, in Lemhi County, Idaho.

The general course of the claim is from the North to South, and said claim is within the:

<u>Quarter</u>	<u>Section</u>	<u>Township</u>	<u>Range</u>
SE	12	13N	26E
NE	12	13N	26E

Lemhi County, Idaho, Boise Meridian.

This claim is 1500 feet in length and 295 feet in width, containing approximately 10.16 acres. The Notice of Location is posted at Corner # 2 which is the SE Corner. The claim boundaries can be readily traced and are marked by four monuments, one at each corner, described as follows: beginning at Corner #1 the NE Corner; thence South 1500 Feet to Corner #2 the SE Corner; thence West 295 Feet to Corner #3 the SW Corner; thence North 1500 Feet to Corner #4 the NW Corner; thence East 295 Feet to the point of beginning. The Location Monument on which the Notice is posted is situated within Section 12, Township 13N, Range 26E, Lemhi County, Idaho, Boise Meridian and is approximately 26795 feet West and 16428 feet North from the NW corner of Section 36, Township 13N, Range 27E, Lemhi County, Idaho, Boise Meridian. Any overlaps that may exist onto private or State Land or pre-existing Lode claims are acknowledged as pre-existing rights and that portion of said overlap is acknowledged as invalid.

Kennecott Exploration Company claims the ground as depicted on the map that is attached to a copy of this Notice of Location filed in the office of the County Recorder, Lemhi County, Idaho.

The claim has been monumented in accordance with State and Federal law. Corner and location monuments are posts, 4" x 4" in diameter, projecting at least 4' above the ground, or a blazed tree.

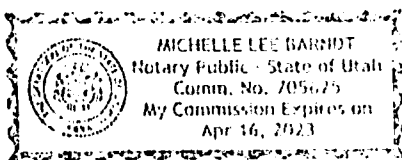
Located, dated and posted on the ground the 1st day of September, 2021.


I, the undersigned and Officer of Kennecott Exploration Company do solemnly swear that I am a citizen of the United States, and that I am acquainted with the mining ground described in the above described Notice of Location of Lode Claim, that the ground and claim therein described or any part thereof has not, to the best of my knowledge and belief, been previously located according to the laws of the United States, or if so located, that the same has been abandoned or forfeited by reason of the failure of such former locators to comply in respect thereto with the requirement of said laws.

By:   
Erik Best, Operating Officer  
Kennecott Exploration Company

State of Utah )  
County of Salt Lake )

On this 21<sup>st</sup> day of September, 2021, before me personally appeared Erik Best, who being duly sworn, did say that he is the Operating Officer of Kennecott Exploration Company, and that the foregoing instrument was signed by Erik Best on behalf of said company, by authority, and said company executed the same.



  
Michelle Lee Barndt, Notary Public, Utah  
Residing at Salt Lake City, Utah  
My Commission expires: April **RECEIVED**

**BLM ISO MR**

SEP 27 2021

9:00 A.M.

10105263559

When recorded return to:  
Kennecott Exploration Company – Land Dept.  
2640 West 1700 South  
Salt Lake City, UT 84104

IDAHO NOTICE OF LOCATION OF LODE CLAIM

NOTICE IS HEREBY GIVEN THAT KENNECOTT EXPLORATION COMPANY, whose mailing address is 2640 West 1700 South, Salt Lake City Utah 84104, by its undersigned representative, makes this location of the GM 112 Lode Mining Claim, in Lemhi County, Idaho.

The general course of the claim is from the North to South, and said claim is within the:

<u>Quarter</u>	<u>Section</u>	<u>Township</u>	<u>Range</u>
SE	12	13N	26E
NE	12	13N	26E

Lemhi County, Idaho, Boise Meridian.


This claim is 1500 feet in length and 600 feet in width, containing approximately 20.66 acres. The Notice of Location is posted at Corner # 2 which is the SE Corner. The claim boundaries can be readily traced and are marked by four monuments, one at each corner, described as follows: beginning at Corner #1 the NE Corner; thence South 1500 Feet to Corner #2 the SE Corner; thence West 600 Feet to Corner #3 the SW Corner; thence North 1500 Feet to Corner #4 the NW Corner; thence East 600 Feet to the point of beginning. The Location Monument on which the Notice is posted is situated within Section 12, Township 13N, Range 26E, Lemhi County, Idaho, Boise Meridian and is approximately 27090 feet West and 16420 feet North from the NW corner of Section 36, Township 13N, Range 27E, Lemhi County, Idaho, Boise Meridian. Any overlaps that may exist onto private or State Land or pre-existing Lode claims are acknowledged as pre-existing rights and that portion of said overlap is acknowledged as invalid.

Kennecott Exploration Company claims the ground as depicted on the map that is attached to a copy of this Notice of Location filed in the office of the County Recorder, Lemhi County, Idaho.

The claim has been monumented in accordance with State and Federal law. Corner and location monuments are posts, 4" x 4" in diameter, projecting at least 4' above the ground, or a blazed tree.

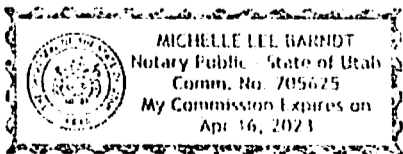
Located, dated and posted on the ground the 1st day of September, 2021.


I, the undersigned and Officer of Kennecott Exploration Company do solemnly swear that I am a citizen of the United States, and that I am acquainted with the mining ground described in the above described Notice of Location of Lode Claim, that the ground and claim therein described or any part thereof has not, to the best of my knowledge and belief, been previously located according to the laws of the United States, or if so located, that the same has been abandoned or forfeited by reason of the failure of such former locators to comply in respect thereto with the requirement of said laws.

By:   
Erik Best, Operating Officer  
Kennecott Exploration Company

State of Utah            )  
County of Salt Lake    )

On this 24<sup>th</sup> day of September, 2021, before me personally appeared Erik Best, who being duly sworn, did say that he is the Operating Officer of Kennecott Exploration Company, and that the foregoing instrument was signed by Erik Best on behalf of said company, by authority, and said company executed the same.



  
Michelle Lee Barndt, Notary Public, Utah  
Residing at Salt Lake City, Utah  
My Commission expires: April 16, 2023

RECEIVED  
BLM ISO MR  
SEP 27 2021  
9:00 A.M.

10105263560

When recorded return to:  
Kennecott Exploration Company – Land Dept.  
2640 West 1700 South  
Salt Lake City, UT 84104

IDAHO NOTICE OF LOCATION OF LODE CLAIM

NOTICE IS HEREBY GIVEN THAT KENNECOTT EXPLORATION COMPANY, whose mailing address is 2640 West 1700 South, Salt Lake City Utah 84104, by its undersigned representative, makes this location of the GM 113 Lode Mining Claim, in Lemhi County, Idaho.

The general course of the claim is from the North to South, and said claim is within the:

<u>Quarter</u>	<u>Section</u>	<u>Township</u>	<u>Range</u>
SE	12	13N	26E
NE	12	13N	26E

Lemhi County, Idaho, Boise Meridian.


This claim is 1500 feet in length and 600 feet in width, containing approximately 20.66 acres. The Notice of Location is posted at Corner # 2 which is the SE Corner. The claim boundaries can be readily traced and are marked by four monuments, one at each corner, described as follows: beginning at Corner #1 the NE Corner; thence South 1500 Feet to Corner #2 the SE Corner; thence West 600 Feet to Corner #3 the SW Corner; thence North 1500 Feet to Corner #4 the NW Corner; thence East 600 Feet to the point of beginning. The Location Monument on which the Notice is posted is situated within Section 12, Township 13N, Range 26E, Lemhi County, Idaho, Boise Meridian and is approximately 27690 feet West and 16404 feet North from the NW corner of Section 36, Township 13N, Range 27E, Lemhi County, Idaho, Boise Meridian. Any overlaps that may exist onto private or State Land or pre-existing Lode claims are acknowledged as pre-existing rights and that portion of said overlap is acknowledged as invalid.

Kennecott Exploration Company claims the ground as depicted on the map that is attached to a copy of this Notice of Location filed in the office of the County Recorder, Lemhi County, Idaho.

The claim has been monumented in accordance with State and Federal law. Corner and location monuments are posts, 4" x 4" in diameter, projecting at least 4' above the ground, or a blazed tree.

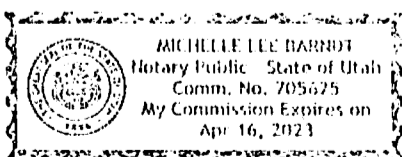
Located, dated and posted on the ground the 1st day of September, 2021.


I, the undersigned and Officer of Kennecott Exploration Company do solemnly swear that I am a citizen of the United States, and that I am acquainted with the mining ground described in the above described Notice of Location of Lode Claim, that the ground and claim therein described or any part thereof has not, to the best of my knowledge and belief, been previously located according to the laws of the United States, or if so located, that the same has been abandoned or forfeited by reason of the failure of such former locators to comply in respect thereto with the requirement of said laws.

By:   
Erik Best, Operating Officer  
Kennecott Exploration Company

State of Utah            )  
County of Salt Lake    )

On this 24th day of September, 2021, before me personally appeared Erik Best, who being duly sworn, did say that he is the Operating Officer of Kennecott Exploration Company, and that the foregoing instrument was signed by Erik Best on behalf of said company, by authority, and said company executed the same.



  
Michelle Lee Barndt, Notary Public, Utah  
Residing at Salt Lake City, Utah  
My Commission expires: April 16, 2023

10105263561

RECEIVED  
BLM ISO MR

SEP 27 2021

9:00 A.M.



When recorded return to:  
Kennecott Exploration Company – Land Dept.  
2640 West 1700 South  
Salt Lake City, UT 84104

IDAHO NOTICE OF LOCATION OF LODE CLAIM

NOTICE IS HEREBY GIVEN THAT KENNECOTT EXPLORATION COMPANY, whose mailing address is 2640 West 1700 South, Salt Lake City Utah 84104, by its undersigned representative, makes this location of the GM 114 Lode Mining Claim, in Lemhi County, Idaho.

The general course of the claim is from the North to South, and said claim is within the:

<u>Quarter</u>	<u>Section</u>	<u>Township</u>	<u>Range</u>
SE	12	13N	26E
SW	12	13N	26E
NW	12	13N	26E
NE	12	13N	26E

Lemhi County, Idaho, Boise Meridian.


This claim is 1500 feet in length and 600 feet in width, containing approximately 20.66 acres. The Notice of Location is posted at Corner # 2 which is the SE Corner. The claim boundaries can be readily traced and are marked by four monuments, one at each corner, described as follows: beginning at Corner #1 the NE Corner; thence South 1500 Feet to Corner #2 the SE Corner; thence West 600 Feet to Corner #3 the SW Corner; thence North 1500 Feet to Corner #4 the NW Corner; thence East 600 Feet to the point of beginning. The Location Monument on which the Notice is posted is situated within Section 12, Township 13N, Range 26E, Lemhi County, Idaho, Boise Meridian and is approximately 28290 feet West and 16388 feet North from the NW corner of Section 36, Township 13N, Range 27E, Lemhi County, Idaho, Boise Meridian. Any overlaps that may exist onto private or State Land or pre-existing Lode claims are acknowledged as pre-existing rights and that portion of said overlap is acknowledged as invalid.

Kennecott Exploration Company claims the ground as depicted on the map that is attached to a copy of this Notice of Location filed in the office of the County Recorder, Lemhi County, Idaho.

The claim has been monumented in accordance with State and Federal law. Corner and location monuments are posts, 4" x 4" in diameter, projecting at least 4' above the ground, or a blazed tree.


Located, dated and posted on the ground the 1st day of September, 2021.


I, the undersigned and Officer of Kennecott Exploration Company do solemnly swear that I am a citizen of the United States, and that I am acquainted with the mining ground described in the above described Notice of Location of Lode Claim, that the ground and claim therein described or any part thereof has not, to the best of my knowledge and belief, been previously located according to the laws of the United States, or if so located, that the same has been abandoned or forfeited by reason of the failure of such former locators to comply in respect thereto with the requirement of said laws.

By:   
Erik Best, Operating Officer  
Kennecott Exploration Company

State of Utah )  
County of Salt Lake )

On this 24<sup>th</sup> day of September, 2021, before me personally appeared Erik Best, who being duly sworn, did say that he is the Operating Officer of Kennecott Exploration Company, and that the foregoing instrument was signed by Erik Best on behalf of said company, by authority, and said company executed the same.



  
Michelle Lee Barndt, Notary Public, Utah  
Residing at Salt Lake City, Utah  
My Commission expires: April 16, 2023

RECEIVED  
BLM ISO MR

SEP 27 2021

9:00 A.M.

1D105263562

When recorded return to:  
Kennecott Exploration Company – Land Dept.  
2640 West 1700 South  
Salt Lake City, UT 84104

IDAHO NOTICE OF LOCATION OF LODE CLAIM

NOTICE IS HEREBY GIVEN THAT KENNECOTT EXPLORATION COMPANY, whose mailing address is 2640 West 1700 South, Salt Lake City Utah 84104, by its undersigned representative, makes this location of the GM 115 Lode Mining Claim, in Lemhi County, Idaho.

The general course of the claim is from the North to South, and said claim is within the:

<u>Quarter</u>	<u>Section</u>	<u>Township</u>	<u>Range</u>
SW	12	13N	26E
NW	12	13N	26E

Lemhi County, Idaho, Boise Meridian.

This claim is 1500 feet in length and 600 feet in width, containing approximately 20.66 acres. The Notice of Location is posted at Corner # 2 which is the SE Corner. The claim boundaries can be readily traced and are marked by four monuments, one at each corner, described as follows: beginning at Corner #1 the NE Corner; thence South 1500 Feet to Corner #2 the SE Corner; thence West 600 Feet to Corner #3 the SW Corner; thence North 1500 Feet to Corner #4 the NW Corner; thence East 600 Feet to the point of beginning. The Location Monument on which the Notice is posted is situated within Section 12, Township 13N, Range 26E, Lemhi County, Idaho, Boise Meridian and is approximately 28890 feet West and 16371 feet North from the NW corner of Section 36, Township 13N, Range 27E, Lemhi County, Idaho, Boise Meridian. Any overlaps that may exist onto private or State Land or pre-existing Lode claims are acknowledged as pre-existing rights and that portion of said overlap is acknowledged as invalid.

Kennecott Exploration Company claims the ground as depicted on the map that is attached to a copy of this Notice of Location filed in the office of the County Recorder, Lemhi County, Idaho.

The claim has been monumented in accordance with State and Federal law. Corner and location monuments are posts, 4" x 4" in diameter, projecting at least 4' above the ground, or a blazed tree.

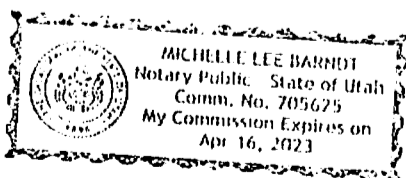
Located, dated and posted on the ground the 1st day of September, 2021.

I, the undersigned and Officer of Kennecott Exploration Company do solemnly swear that I am a citizen of the United States, and that I am acquainted with the mining ground described in the above described Notice of Location of Lode Claim, that the ground and claim therein described or any part thereof has not, to the best of my knowledge and belief, been previously located according to the laws of the United States, or if so located, that the same has been abandoned or forfeited by reason of the failure of such former locators to comply in respect thereto with the requirement of said laws.

By: *Erik Best*  
Erik Best, Operating Officer  
Kennecott Exploration Company

State of Utah )  
County of Salt Lake )

On this 24th day of September, 2021, before me personally appeared Erik Best, who being duly sworn, did say that he is the Operating Officer of Kennecott Exploration Company, and that the foregoing instrument was signed by Erik Best on behalf of said company, by authority, and said company executed the same.



*Michelle Lee Barndt*  
Michelle Lee Barndt, Notary Public, Utah  
Residing at Salt Lake City, Utah  
My Commission expires: April 16, 2023

RECEIVED  
BLM ISO MR

SEP 27 2021

9:00 A.M.

10105263563

When recorded return to:  
Kennecott Exploration Company – Land Dept.  
2640 West 1700 South  
Salt Lake City, UT 84104

IDAHO NOTICE OF LOCATION OF LODE CLAIM

NOTICE IS HEREBY GIVEN THAT KENNECOTT EXPLORATION COMPANY, whose mailing address is 2640 West 1700 South, Salt Lake City Utah 84104, by its undersigned representative, makes this location of the GM 116 Lode Mining Claim, in Lemhi County, Idaho.

The general course of the claim is from the North to South, and said claim is within the:

<u>Quarter</u>	<u>Section</u>	<u>Township</u>	<u>Range</u>
SW	12	13N	26E
NW	12	13N	26E

Lemhi County, Idaho, Boise Meridian.

This claim is 1500 feet in length and 600 feet in width, containing approximately 20.66 acres. The Notice of Location is posted at Corner # 2 which is the SE Corner. The claim boundaries can be readily traced and are marked by four monuments, one at each corner, described as follows: beginning at Corner #1 the NE Corner; thence South 1500 Feet to Corner #2 the SE Corner; thence West 600 Feet to Corner #3 the SW Corner; thence North 1500 Feet to Corner #4 the NW Corner; thence East 600 Feet to the point of beginning. The Location Monument on which the Notice is posted is situated within Section 12, Township 13N, Range 26E, Lemhi County, Idaho, Boise Meridian and is approximately 29490 feet West and 16355 feet North from the NW corner of Section 36, Township 13N, Range 27E, Lemhi County, Idaho, Boise Meridian. Any overlaps that may exist onto private or State Land or pre-existing Lode claims are acknowledged as pre-existing rights and that portion of said overlap is acknowledged as invalid.

Kennecott Exploration Company claims the ground as depicted on the map that is attached to a copy of this Notice of Location filed in the office of the County Recorder, Lemhi County, Idaho.

The claim has been monumented in accordance with State and Federal law. Corner and location monuments are posts, 4" x 4" in diameter, projecting at least 4' above the ground, or a blazed tree.

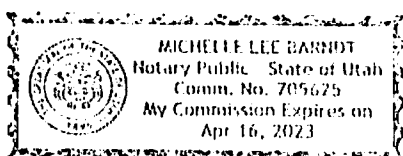
Located, dated and posted on the ground the 1st day of September, 2021.


I, the undersigned and Officer of Kennecott Exploration Company do solemnly swear that I am a citizen of the United States, and that I am acquainted with the mining ground described in the above described Notice of Location of Lode Claim, that the ground and claim therein described or any part thereof has not, to the best of my knowledge and belief, been previously located according to the laws of the United States, or if so located, that the same has been abandoned or forfeited by reason of the failure of such former locators to comply in respect thereto with the requirement of said laws.

By:   
Erik Best, Operating Officer  
Kennecott Exploration Company

State of Utah )  
County of Salt Lake )

On this 2<sup>nd</sup> day of September, 2021, before me personally appeared Erik Best, who being duly sworn, did say that he is the Operating Officer of Kennecott Exploration Company, and that the foregoing instrument was signed by Erik Best on behalf of said company, by authority, and said company executed the same.



  
Michelle Lee Barndt, Notary Public, Utah  
Residing at Salt Lake City, Utah  
My Commission expires: ~~April 16, 2023~~

RECEIVED  
BLM ISO MR

SEP 27 2021

9:00 A.M.

1D105263564

When recorded return to:  
Kennecott Exploration Company – Land Dept.  
2640 West 1700 South  
Salt Lake City, UT 84104

IDAHO NOTICE OF LOCATION OF LODE CLAIM

NOTICE IS HEREBY GIVEN THAT KENNECOTT EXPLORATION COMPANY, whose mailing address is 2640 West 1700 South, Salt Lake City Utah 84104, by its undersigned representative, makes this location of the GM 117 Lode Mining Claim, in Lemhi County, Idaho.

The general course of the claim is from the North to South, and said claim is within the:

<u>Quarter</u>	<u>Section</u>	<u>Township</u>	<u>Range</u>
SW	12	13N	26E
NW	12	13N	26E

Lemhi County, Idaho, Boise Meridian.


This claim is 1500 feet in length and 600 feet in width, containing approximately 20.66 acres. The Notice of Location is posted at Corner # 2 which is the SE Corner. The claim boundaries can be readily traced and are marked by four monuments, one at each corner, described as follows: beginning at Corner #1 the NE Corner; thence South 1500 Feet to Corner #2 the SE Corner; thence West 600 Feet to Corner #3 the SW Corner; thence North 1500 Feet to Corner #4 the NW Corner; thence East 600 Feet to the point of beginning. The Location Monument on which the Notice is posted is situated within Section 12, Township 13N, Range 26E, Lemhi County, Idaho, Boise Meridian and is approximately 30089 feet West and 16339 feet North from the NW corner of Section 36, Township 13N, Range 27E, Lemhi County, Idaho, Boise Meridian. Any overlaps that may exist onto private or State Land or pre-existing Lode claims are acknowledged as pre-existing rights and that portion of said overlap is acknowledged as invalid.

Kennecott Exploration Company claims the ground as depicted on the map that is attached to a copy of this Notice of Location filed in the office of the County Recorder, Lemhi County, Idaho.

The claim has been monumented in accordance with State and Federal law. Corner and location monuments are posts, 4" x 4" in diameter, projecting at least 4' above the ground, or a blazed tree.

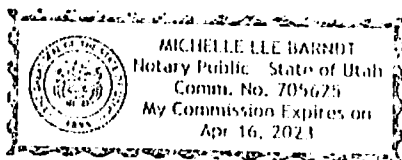
Located, dated and posted on the ground the 1st day of September, 2021.


I, the undersigned and Officer of Kennecott Exploration Company do solemnly swear that I am a citizen of the United States, and that I am acquainted with the mining ground described in the above described Notice of Location of Lode Claim, that the ground and claim therein described or any part thereof has not, to the best of my knowledge and belief, been previously located according to the laws of the United States, or if so located, that the same has been abandoned or forfeited by reason of the failure of such former locators to comply in respect thereto with the requirement of said laws.

By:   
Erik Best, Operating Officer  
Kennecott Exploration Company

State of Utah )  
County of Salt Lake )

On this 21<sup>st</sup> day of September, 2021, before me personally appeared Erik Best, who being duly sworn, did say that he is the Operating Officer of Kennecott Exploration Company, and that the foregoing instrument was signed by Erik Best on behalf of said company, by authority, and said company executed the same.



  
Michelle Lee Barndt, Notary Public, Utah  
Residing at Salt Lake City, Utah  
My Commission expires: April 16, 2023

RECEIVED  
BLM ISO MR

SEP 27 2021

9:00 A.M.

1D105263565

When recorded return to:  
Kennecott Exploration Company – Land Dept.  
2640 West 1700 South  
Salt Lake City, UT 84104

IDAHO NOTICE OF LOCATION OF LODE CLAIM

NOTICE IS HEREBY GIVEN THAT KENNECOTT EXPLORATION COMPANY, whose mailing address is 2640 West 1700 South, Salt Lake City Utah 84104, by its undersigned representative, makes this location of the GM 118 Lode Mining Claim, in Lemhi County, Idaho.

The general course of the claim is from the North to South, and said claim is within the:

<u>Quarter</u>	<u>Section</u>	<u>Township</u>	<u>Range</u>
SW	12	13N	26E
SE	11	13N	26E
NE	11	13N	26E
NW	12	13N	26E

Lemhi County, Idaho, Boise Meridian.


This claim is 1500 feet in length and 600 feet in width, containing approximately 20.66 acres. The Notice of Location is posted at Corner # 2 which is the SE Corner. The claim boundaries can be readily traced and are marked by four monuments, one at each corner, described as follows: beginning at Corner #1 the NE Corner; thence South 1500 Feet to Corner #2 the SE Corner; thence West 600 Feet to Corner #3 the SW Corner; thence North 1500 Feet to Corner #4 the NW Corner; thence East 600 Feet to the point of beginning. The Location Monument on which the Notice is posted is situated within Section 12, Township 13N, Range 26E, Lemhi County, Idaho, Boise Meridian and is approximately 30689 feet West and 16322 feet North from the NW corner of Section 36, Township 13N, Range 27E, Lemhi County, Idaho, Boise Meridian. Any overlaps that may exist onto private or State Land or pre-existing Lode claims are acknowledged as pre-existing rights and that portion of said overlap is acknowledged as invalid.

Kennecott Exploration Company claims the ground as depicted on the map that is attached to a copy of this Notice of Location filed in the office of the County Recorder, Lemhi County, Idaho.

The claim has been monumented in accordance with State and Federal law. Corner and location monuments are posts, 4" x 4" in diameter, projecting at least 4' above the ground, or a blazed tree.

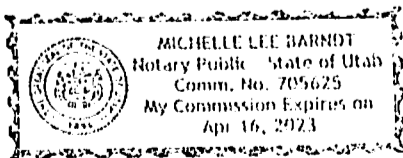
Located, dated and posted on the ground the 4th day of September, 2021.


I, the undersigned and Officer of Kennecott Exploration Company do solemnly swear that I am a citizen of the United States, and that I am acquainted with the mining ground described in the above described Notice of Location of Lode Claim, that the ground and claim therein described or any part thereof has not, to the best of my knowledge and belief, been previously located according to the laws of the United States, or if so located, that the same has been abandoned or forfeited by reason of the failure of such former locators to comply in respect thereto with the requirement of said laws.

By:   
Erik Best, Operating Officer  
Kennecott Exploration Company

State of Utah            )  
County of Salt Lake    )

On this 24th day of September, 2021, before me personally appeared Erik Best, who being duly sworn, did say that he is the Operating Officer of Kennecott Exploration Company, and that the foregoing instrument was signed by Erik Best on behalf of said company, by authority, and said company executed the same.



  
Michelle Lee Barndt, Notary Public, Utah  
Residing at Salt Lake City, Utah  
My Commission expires: April 16, 2023

RECEIVED  
BLM ISO MR  
SEP 27 2021

9:00 A.M.

10105263566

When recorded return to:  
Kennecott Exploration Company – Land Dept.  
2640 West 1700 South  
Salt Lake City, UT 84104

IDAHO NOTICE OF LOCATION OF LODE CLAIM

NOTICE IS HEREBY GIVEN THAT KENNECOTT EXPLORATION COMPANY, whose mailing address is 2640 West 1700 South, Salt Lake City Utah 84104, by its undersigned representative, makes this location of the GM 119 Lode Mining Claim, in Lemhi County, Idaho.

The general course of the claim is from the North to South, and said claim is within the:

<u>Quarter</u>	<u>Section</u>	<u>Township</u>	<u>Range</u>
SW	12	13N	26E
SE	11	13N	26E
NE	11	13N	26E

Lemhi County, Idaho, Boise Meridian.


This claim is 1500 feet in length and 600 feet in width, containing approximately 20.66 acres. The Notice of Location is posted at Corner # 2 which is the SE Corner. The claim boundaries can be readily traced and are marked by four monuments, one at each corner, described as follows: beginning at Corner #1 the NE Corner; thence South 1500 Feet to Corner #2 the SE Corner; thence West 600 Feet to Corner #3 the SW Corner; thence North 1500 Feet to Corner #4 the NW Corner; thence East 600 Feet to the point of beginning. The Location Monument on which the Notice is posted is situated within Section 12, Township 13N, Range 26E, Lemhi County, Idaho, Boise Meridian and is approximately 31289 feet West and 16306 feet North from the NW corner of Section 36, Township 13N, Range 27E, Lemhi County, Idaho, Boise Meridian. Any overlaps that may exist onto private or State Land or pre-existing Lode claims are acknowledged as pre-existing rights and that portion of said overlap is acknowledged as invalid.

Kennecott Exploration Company claims the ground as depicted on the map that is attached to a copy of this Notice of Location filed in the office of the County Recorder, Lemhi County, Idaho.

The claim has been monumented in accordance with State and Federal law. Corner and location monuments are posts, 4" x 4" in diameter, projecting at least 4' above the ground, or a blazed tree.

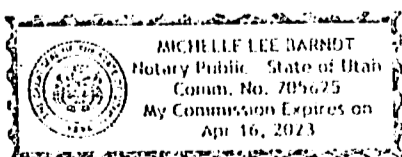
Located, dated and posted on the ground the 4th day of September, 2021.


I, the undersigned and Officer of Kennecott Exploration Company do solemnly swear that I am a citizen of the United States, and that I am acquainted with the mining ground described in the above described Notice of Location of Lode Claim, that the ground and claim therein described or any part thereof has not, to the best of my knowledge and belief, been previously located according to the laws of the United States, or if so located, that the same has been abandoned or forfeited by reason of the failure of such former locators to comply in respect thereto with the requirement of said laws.

By:   
Erik Best, Operating Officer  
Kennecott Exploration Company

State of Utah            )  
County of Salt Lake    )

On this 2<sup>nd</sup> day of September, 2021, before me personally appeared Erik Best, who being duly sworn, did say that he is the Operating Officer of Kennecott Exploration Company, and that the foregoing instrument was signed by Erik Best on behalf of said company, by authority, and said company executed the same.



  
Michelle Lee Barndt, Notary Public, Utah  
Residing at Salt Lake City, Utah  
My Commission expires: April 16, 2023

RECEIVED  
BLM ISO MR

SEP 27 2021

9:00 A.M.

10105263567

When recorded return to:  
Kennecott Exploration Company – Land Dept.  
2640 West 1700 South  
Salt Lake City, UT 84104

IDAHO NOTICE OF LOCATION OF LODGE CLAIM

NOTICE IS HEREBY GIVEN THAT KENNECOTT EXPLORATION COMPANY, whose mailing address is 2640 West 1700 South, Salt Lake City Utah 84104, by its undersigned representative, makes this location of the GM 120 Lode Mining Claim, in Lemhi County, Idaho.

The general course of the claim is from the North to South, and said claim is within the:

<u>Quarter</u>	<u>Section</u>	<u>Township</u>	<u>Range</u>
SE	11	13N	26E
NE	11	13N	26E

Lemhi County, Idaho, Boise Meridian.


This claim is 1500 feet in length and 600 feet in width, containing approximately 20.66 acres. The Notice of Location is posted at Corner # 2 which is the SE Corner. The claim boundaries can be readily traced and are marked by four monuments, one at each corner, described as follows: beginning at Corner #1 the NE Corner; thence South 1500 Feet to Corner #2 the SE Corner; thence West 600 Feet to Corner #3 the SW Corner; thence North 1500 Feet to Corner #4 the NW Corner; thence East 600 Feet to the point of beginning. The Location Monument on which the Notice is posted is situated within Section 11, Township 13N, Range 26E, Lemhi County, Idaho, Boise Meridian and is approximately 31889 feet West and 16289 feet North from the NW corner of Section 36, Township 13N, Range 27E, Lemhi County, Idaho, Boise Meridian. Any overlaps that may exist onto private or State Land or pre-existing Lode claims are acknowledged as pre-existing rights and that portion of said overlap is acknowledged as invalid.

Kennecott Exploration Company claims the ground as depicted on the map that is attached to a copy of this Notice of Location filed in the office of the County Recorder, Lemhi County, Idaho.

The claim has been monumented in accordance with State and Federal law. Corner and location monuments are posts, 4" x 4" in diameter, projecting at least 4' above the ground, or a blazed tree.

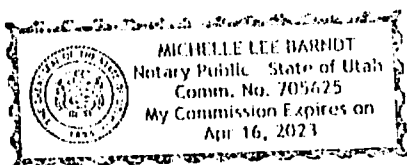
Located, dated and posted on the ground the 4th day of September, 2021.


I, the undersigned and Officer of Kennecott Exploration Company do solemnly swear that I am a citizen of the United States, and that I am acquainted with the mining ground described in the above described Notice of Location of Lode Claim, that the ground and claim therein described or any part thereof has not, to the best of my knowledge and belief, been previously located according to the laws of the United States, or if so located, that the same has been abandoned or forfeited by reason of the failure of such former locators to comply in respect thereto with the requirement of said laws.

By:   
Erik Best, Operating Officer  
Kennecott Exploration Company

State of Utah )  
County of Salt Lake )

On this 24th day of September, 2021, before me personally appeared Erik Best, who being duly sworn, did say that he is the Operating Officer of Kennecott Exploration Company, and that the foregoing instrument was signed by Erik Best on behalf of said company, by authority, and said company executed the same.



  
Michelle Lee Barndt, Notary Public, Utah  
Residing at Salt Lake City, Utah  
My Commission expires: April 16, 2023

RECEIVED  
BLM ISO MR  
SEP 27 2021  
9:00 A.M.

ID105263568

When recorded return to:  
Kennecott Exploration Company – Land Dept.  
2640 West 1700 South  
Salt Lake City, UT 84104

IDAHO NOTICE OF LOCATION OF LODE CLAIM

NOTICE IS HEREBY GIVEN THAT KENNECOTT EXPLORATION COMPANY, whose mailing address is 2640 West 1700 South, Salt Lake City Utah 84104, by its undersigned representative, makes this location of the GM 135 Lode Mining Claim, in Lemhi County, Idaho.

The general course of the claim is from the North to South, and said claim is within the:

<u>Quarter</u>	<u>Section</u>	<u>Township</u>	<u>Range</u>
SE	11	13N	26E
NE	14	13N	26E

Lemhi County, Idaho, Boise Meridian.

This claim is 1500 feet in length and 600 feet in width, containing approximately 20.66 acres. The Notice of Location is posted at Corner # 1 which is the NE Corner. The claim boundaries can be readily traced and are marked by four monuments, one at each corner, described as follows: beginning at Corner #1 the NE Corner; thence South 1500 Feet to Corner #2 the SE Corner; thence West 600 Feet to Corner #3 the SW Corner; thence North 1500 Feet to Corner #4 the NW Corner; thence East 600 Feet to the point of beginning. The Location Monument on which the Notice is posted is situated within Section 11, Township 13N, Range 26E, Lemhi County, Idaho, Boise Meridian and is approximately 31889 feet West and 16289 feet North from the NW corner of Section 36, Township 13N, Range 27E, Lemhi County, Idaho, Boise Meridian. Any overlaps that may exist onto private or State Land or pre-existing Lode claims are acknowledged as pre-existing rights and that portion of said overlap is acknowledged as invalid.

Kennecott Exploration Company claims the ground as depicted on the map that is attached to a copy of this Notice of Location filed in the office of the County Recorder, Lemhi County, Idaho.

The claim has been monumented in accordance with State and Federal law. Corner and location monuments are posts, 4" x 4" in diameter, projecting at least 4' above the ground, or a blazed tree.

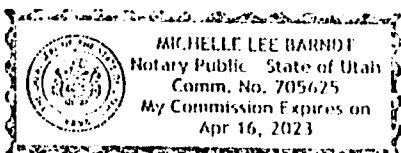
Located, dated and posted on the ground the 4th day of September, 2021.

I, the undersigned and Officer of Kennecott Exploration Company do solemnly swear that I am a citizen of the United States, and that I am acquainted with the mining ground described in the above described Notice of Location of Lode Claim, that the ground and claim therein described or any part thereof has not, to the best of my knowledge and belief, been previously located according to the laws of the United States, or if so located, that the same has been abandoned or forfeited by reason of the failure of such former locators to comply in respect thereto with the requirement of said laws.

By: *Erik Best*  
Erik Best, Operating Officer  
Kennecott Exploration Company

State of Utah )  
County of Salt Lake )

On this 24th day of September, 2021, before me personally appeared Erik Best, who being duly sworn, did say that he is the Operating Officer of Kennecott Exploration Company, and that the foregoing instrument was signed by Erik Best on behalf of said company, by authority, and said company executed the same.



*Michelle Lee Barndt*  
Michelle Lee Barndt, Notary Public, Utah  
Residing at Salt Lake City, Utah  
My Commission expires: April 16, 2023

RECEIVED  
BLM ISO MR

SEP 27 2021

9:00 A.M.

10105263569



When recorded return to:  
Kennecott Exploration Company – Land Dept.  
2640 West 1700 South  
Salt Lake City, UT 84104

IDAHO NOTICE OF LOCATION OF LODE CLAIM

NOTICE IS HEREBY GIVEN THAT KENNECOTT EXPLORATION COMPANY, whose mailing address is 2640 West 1700 South, Salt Lake City Utah 84104, by its undersigned representative, makes this location of the GM 136 Lode Mining Claim, in Lemhi County, Idaho.

The general course of the claim is from the North to South, and said claim is within the:

<u>Quarter</u>	<u>Section</u>	<u>Township</u>	<u>Range</u>
SW	12	13N	26E
NW	13	13N	26E
NE	14	13N	26E
SE	11	13N	26E

Lemhi County, Idaho, Boise Meridian.

This claim is 1500 feet in length and 600 feet in width, containing approximately 20.66 acres. The Notice of Location is posted at Corner # 1 which is the NE Corner. The claim boundaries can be readily traced and are marked by four monuments, one at each corner, described as follows: beginning at Corner #1 the NE Corner; thence South 1500 Feet to Corner #2 the SE Corner; thence West 600 Feet to Corner #3 the SW Corner; thence North 1500 Feet to Corner #4 the NW Corner; thence East 600 Feet to the point of beginning. The Location Monument on which the Notice is posted is situated within Section 12, Township 13N, Range 26E, Lemhi County, Idaho, Boise Meridian and is approximately 31289 feet West and 16306 feet North from the NW corner of Section 36, Township 13N, Range 27E, Lemhi County, Idaho, Boise Meridian. Any overlaps that may exist onto private or State Land or pre-existing Lode claims are acknowledged as pre-existing rights and that portion of said overlap is acknowledged as invalid.

Kennecott Exploration Company claims the ground as depicted on the map that is attached to a copy of this Notice of Location filed in the office of the County Recorder, Lemhi County, Idaho.

The claim has been monumented in accordance with State and Federal law. Corner and location monuments are posts, 4" x 4" in diameter, projecting at least 4' above the ground, or a blazed tree.

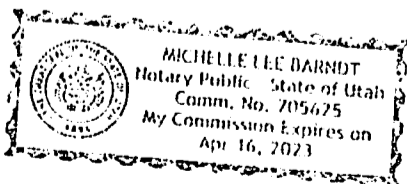
Located, dated and posted on the ground the 4th day of September, 2021.

I, the undersigned and Officer of Kennecott Exploration Company do solemnly swear that I am a citizen of the United States, and that I am acquainted with the mining ground described in the above described Notice of Location of Lode Claim, that the ground and claim therein described or any part thereof has not, to the best of my knowledge and belief, been previously located according to the laws of the United States, or if so located, that the same has been abandoned or forfeited by reason of the failure of such former locators to comply in respect thereto with the requirement of said laws.

By: *Erik Best*  
Erik Best, Operating Officer  
Kennecott Exploration Company

State of Utah )  
County of Salt Lake )

On this 24th day of September, 2021, before me personally appeared Erik Best, who being duly sworn, did say that he is the Operating Officer of Kennecott Exploration Company, and that the foregoing instrument was signed by Erik Best on behalf of said company, by authority, and said company executed the same.



*Michelle Lee Barndt*  
Michelle Lee Barndt, Notary Public, Utah  
Residing at Salt Lake City, Utah  
My Commission expires: April 16, 2023

RECEIVED  
BLM ISO MR

SEP 27 2021

9:00 A.M.

10105263570

When recorded return to:  
Kennecott Exploration Company – Land Dept.  
2640 West 1700 South  
Salt Lake City, UT 84104

IDAHO NOTICE OF LOCATION OF LODE CLAIM

NOTICE IS HEREBY GIVEN THAT KENNECOTT EXPLORATION COMPANY, whose mailing address is 2640 West 1700 South, Salt Lake City Utah 84104, by its undersigned representative, makes this location of the GM 137 Lode Mining Claim, in Lemhi County, Idaho.

The general course of the claim is from the North to South, and said claim is within the:

<u>Quarter</u>	<u>Section</u>	<u>Township</u>	<u>Range</u>
SW	12	13N	26E
NW	13	13N	26E

Lemhi County, Idaho, Boise Meridian.


This claim is 1500 feet in length and 600 feet in width, containing approximately 20.66 acres. The Notice of Location is posted at Corner # 1 which is the NE Corner. The claim boundaries can be readily traced and are marked by four monuments, one at each corner, described as follows: beginning at Corner #1 the NE Corner; thence South 1500 Feet to Corner #2 the SE Corner; thence West 600 Feet to Corner #3 the SW Corner; thence North 1500 Feet to Corner #4 the NW Corner; thence East 600 Feet to the point of beginning. The Location Monument on which the Notice is posted is situated within Section 12, Township 13N, Range 26E, Lemhi County, Idaho, Boise Meridian and is approximately 30689 feet West and 16322 feet North from the NW corner of Section 36, Township 13N, Range 27E, Lemhi County, Idaho, Boise Meridian. Any overlaps that may exist onto private or State Land or pre-existing Lode claims are acknowledged as pre-existing rights and that portion of said overlap is acknowledged as invalid.

Kennecott Exploration Company claims the ground as depicted on the map that is attached to a copy of this Notice of Location filed in the office of the County Recorder, Lemhi County, Idaho.

The claim has been monumented in accordance with State and Federal law. Corner and location monuments are posts, 4" x 4" in diameter, projecting at least 4' above the ground, or a blazed tree.

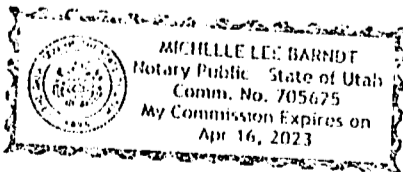
Located, dated and posted on the ground the 4th day of September, 2021.

I, the undersigned and Officer of Kennecott Exploration Company do solemnly swear that I am a citizen of the United States, and that I am acquainted with the mining ground described in the above described Notice of Location of Lode Claim, that the ground and claim therein described or any part thereof has not, to the best of my knowledge and belief, been previously located according to the laws of the United States, or if so located, that the same has been abandoned or forfeited by reason of the failure of such former locators to comply in respect thereto with the requirement of said laws.

By:   
Erik Best, Operating Officer  
Kennecott Exploration Company

State of Utah            )  
County of Salt Lake    )

On this 24th day of September, 2021, before me personally appeared Erik Best, who being duly sworn, did say that he is the Operating Officer of Kennecott Exploration Company, and that the foregoing instrument was signed by Erik Best on behalf of said company, by authority, and said company executed the same.





Michelle Lee Barndt, Notary Public, Utah  
Residing at Salt Lake City, Utah  
My Commission expires: April 16, 2023

RECEIVED  
BLM ISO MR

SEP 27 2021

9:00 A.M.

1D105263571

When recorded return to:  
Kennecott Exploration Company – Land Dept.  
2640 West 1700 South  
Salt Lake City, UT 84104

IDAHO NOTICE OF LOCATION OF LODE CLAIM

NOTICE IS HEREBY GIVEN THAT KENNECOTT EXPLORATION COMPANY, whose mailing address is 2640 West 1700 South, Salt Lake City Utah 84104, by its undersigned representative, makes this location of the GM 138 Lode Mining Claim, in Lemhi County, Idaho.

The general course of the claim is from the East to West, and said claim is within the:

<u>Quarter</u>	<u>Section</u>	<u>Township</u>	<u>Range</u>
NW	13	13N	26E
SW	12	13N	26E

Lemhi County, Idaho, Boise Meridian.


This claim is 1200 feet in length and 228 feet in width, containing approximately 6.28 acres. The Notice of Location is posted at Corner # 3 which is the SW Corner. The claim boundaries can be readily traced and are marked by four monuments, one at each corner, described as follows: beginning at Corner #1 the NE Corner; thence South 228 Feet to Corner #2 the SE Corner; thence West 1200 Feet to Corner #3 the SW Corner; thence North 228 Feet to Corner #4 the NW Corner; thence East 1200 Feet to the point of beginning. The Location Monument on which the Notice is posted is situated within Section 13, Township 13N, Range 26E, Lemhi County, Idaho, Boise Meridian and is approximately 30648 feet West and 14823 feet North from the NW corner of Section 36, Township 13N, Range 27E, Lemhi County, Idaho, Boise Meridian. Any overlaps that may exist onto private or State Land or pre-existing Lode claims are acknowledged as pre-existing rights and that portion of said overlap is acknowledged as invalid.

Kennecott Exploration Company claims the ground as depicted on the map that is attached to a copy of this Notice of Location filed in the office of the County Recorder, Lemhi County, Idaho.

The claim has been monumented in accordance with State and Federal law. Corner and location monuments are posts, 4" x 4" in diameter, projecting at least 4' above the ground, or a blazed tree.

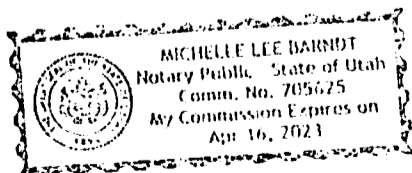
Located, dated and posted on the ground the 5th day of September, 2021.


I, the undersigned and Officer of Kennecott Exploration Company do solemnly swear that I am a citizen of the United States, and that I am acquainted with the mining ground described in the above described Notice of Location of Lode Claim, that the ground and claim therein described or any part thereof has not, to the best of my knowledge and belief, been previously located according to the laws of the United States, or if so located, that the same has been abandoned or forfeited by reason of the failure of such former locators to comply in respect thereto with the requirement of said laws.

By:   
Erik Best, Operating Officer  
Kennecott Exploration Company

State of Utah                    )  
County of Salt Lake        )

On this 24th day of September, 2021, before me personally appeared Erik Best, who being duly sworn, did say that he is the Operating Officer of Kennecott Exploration Company, and that the foregoing instrument was signed by Erik Best on behalf of said company, by authority, and said company executed the same.



  
Michelle Lee Barndt, Notary Public, Utah  
Residing at Salt Lake City, Utah  
My Commission expires: April 16, 2023

RECEIVED  
BLM ISO MR  
SEP 27 2021

9:00 A.M.

10105263572

When recorded return to:  
Kennecott Exploration Company – Land Dept.  
2640 West 1700 South  
Salt Lake City, UT 84104

IDAHO NOTICE OF LOCATION OF LODE CLAIM

NOTICE IS HEREBY GIVEN THAT KENNECOTT EXPLORATION COMPANY, whose mailing address is 2640 West 1700 South, Salt Lake City Utah 84104, by its undersigned representative, makes this location of the GM 139 Lode Mining Claim, in Lemhi County, Idaho.

The general course of the claim is from the North to South, and said claim is within the:

Quarter      Section      Township      Range  
SW              12              13N              26E  
Lemhi County, Idaho, Boise Meridian.

This claim is 819 feet in length and 600 feet in width, containing approximately 11.28 acres. The Notice of Location is posted at Corner # 1 which is the NE Corner. The claim boundaries can be readily traced and are marked by four monuments, one at each corner, described as follows: beginning at Corner #1 the NE Corner; thence South 819 Feet to Corner #2 the SE Corner; thence West 600 Feet to Corner #3 the SW Corner; thence North 819 Feet to Corner #4 the NW Corner; thence East 600 Feet to the point of beginning. The Location Monument on which the Notice is posted is situated within Section 12, Township 13N, Range 26E, Lemhi County, Idaho, Boise Meridian and is approximately 30089 feet West and 16339 feet North from the NW corner of Section 36, Township 13N, Range 27E, Lemhi County, Idaho, Boise Meridian. Any overlaps that may exist onto private or State Land or pre-existing Lode claims are acknowledged as pre-existing rights and that portion of said overlap is acknowledged as invalid.

Kennecott Exploration Company claims the ground as depicted on the map that is attached to a copy of this Notice of Location filed in the office of the County Recorder, Lemhi County, Idaho.

The claim has been monumented in accordance with State and Federal law. Corner and location monuments are posts, 4" x 4" in diameter, projecting at least 4' above the ground, or a blazed tree.


Located, dated and posted on the ground the 1st day of September, 2021.

I, the undersigned and Officer of Kennecott Exploration Company do solemnly swear that I am a citizen of the United States, and that I am acquainted with the mining ground described in the above described Notice of Location of Lode Claim, that the ground and claim therein described or any part thereof has not, to the best of my knowledge and belief, been previously located according to the laws of the United States, or if so located, that the same has been abandoned or forfeited by reason of the failure of such former locators to comply in respect thereto with the requirement of said laws.

By: *Erik Best*  
Erik Best, Operating Officer  
Kennecott Exploration Company

State of Utah            )  
County of Salt Lake    )

On this 24<sup>th</sup> day of September, 2021, before me personally appeared Erik Best, who being duly sworn, did say that he is the Operating Officer of Kennecott Exploration Company, and that the foregoing instrument was signed by Erik Best on behalf of said company, by authority, and said company executed the same.



*Michelle Lee Barndt*  
Michelle Lee Barndt, Notary Public, Utah  
Residing at Salt Lake City, Utah  
My Commission expires: April 16, 2023

RECEIVED  
BLM ISO MR

SEP 27 2021

9:00 A.M.

10105263573

When recorded return to:  
Kennecott Exploration Company – Land Dept.  
2640 West 1700 South  
Salt Lake City, UT 84104

IDAHO NOTICE OF LOCATION OF LODE CLAIM

NOTICE IS HEREBY GIVEN THAT KENNECOTT EXPLORATION COMPANY, whose mailing address is 2640 West 1700 South, Salt Lake City Utah 84104, by its undersigned representative, makes this location of the GM 140 Lode Mining Claim, in Lemhi County, Idaho.

The general course of the claim is from the North to South, and said claim is within the:

<u>Quarter</u>	<u>Section</u>	<u>Township</u>	<u>Range</u>
SW	12	13N	26E

Lemhi County, Idaho, Boise Meridian.

This claim is 819 feet in length and 600 feet in width, containing approximately 11.28 acres. The Notice of Location is posted at Corner # 1 which is the NE Corner. The claim boundaries can be readily traced and are marked by four monuments, one at each corner, described as follows: beginning at Corner #1 the NE Corner; thence South 819 Feet to Corner #2 the SE Corner; thence West 600 Feet to Corner #3 the SW Corner; thence North 819 Feet to Corner #4 the NW Corner; thence East 600 Feet to the point of beginning. The Location Monument on which the Notice is posted is situated within Section 12, Township 13N, Range 26E, Lemhi County, Idaho, Boise Meridian and is approximately 29490 feet West and 16355 feet North from the NW corner of Section 36, Township 13N, Range 27E, Lemhi County, Idaho, Boise Meridian. Any overlaps that may exist onto private or State Land or pre-existing Lode claims are acknowledged as pre-existing rights and that portion of said overlap is acknowledged as invalid.

Kennecott Exploration Company claims the ground as depicted on the map that is attached to a copy of this Notice of Location filed in the office of the County Recorder, Lemhi County, Idaho.

The claim has been monumented in accordance with State and Federal law. Corner and location monuments are posts, 4" x 4" in diameter, projecting at least 4' above the ground, or a blazed tree.

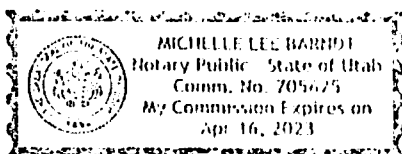
Located, dated and posted on the ground the 1st day of September, 2021.

I, the undersigned and Officer of Kennecott Exploration Company do solemnly swear that I am a citizen of the United States, and that I am acquainted with the mining ground described in the above described Notice of Location of Lode Claim, that the ground and claim therein described or any part thereof has not, to the best of my knowledge and belief, been previously located according to the laws of the United States, or if so located, that the same has been abandoned or forfeited by reason of the failure of such former locators to comply in respect thereto with the requirement of said laws.

By: *Erik Best*  
Erik Best, Operating Officer  
Kennecott Exploration Company

State of Utah )  
County of Salt Lake )

On this 24th day of September, 2021, before me personally appeared Erik Best, who being duly sworn, did say that he is the Operating Officer of Kennecott Exploration Company, and that the foregoing instrument was signed by Erik Best on behalf of said company, by authority, and said company executed the same.



*Michelle Lee Barndt*  
Michelle Lee Barndt, Notary Public, Utah  
Residing at Salt Lake City, Utah  
My Commission expires: April 16, 2023

RECEIVED  
BLM ISO MR  
SEP 27 2021

9:00 A.M.

10105263574

When recorded return to:  
Kennecott Exploration Company – Land Dept.  
2640 West 1700 South  
Salt Lake City, UT 84104

IDAHO NOTICE OF LOCATION OF LODE CLAIM

NOTICE IS HEREBY GIVEN THAT KENNECOTT EXPLORATION COMPANY, whose mailing address is 2640 West 1700 South, Salt Lake City Utah 84104, by its undersigned representative, makes this location of the GM 141 Lode Mining Claim, in Lemhi County, Idaho.

The general course of the claim is from the North to South, and said claim is within the:

<u>Quarter</u>	<u>Section</u>	<u>Township</u>	<u>Range</u>
SW	12	13N	26E
NW	13	13N	26E

Lemhi County, Idaho, Boise Meridian.

This claim is 1500 feet in length and 600 feet in width, containing approximately 20.66 acres. The Notice of Location is posted at Corner # 1 which is the NE Corner. The claim boundaries can be readily traced and are marked by four monuments, one at each corner, described as follows: beginning at Corner #1 the NE Corner; thence South 1500 Feet to Corner #2 the SE Corner; thence West 600 Feet to Corner #3 the SW Corner; thence North 1500 Feet to Corner #4 the NW Corner; thence East 600 Feet to the point of beginning. The Location Monument on which the Notice is posted is situated within Section 12, Township 13N, Range 26E, Lemhi County, Idaho, Boise Meridian and is approximately 28890 feet West and 16371 feet North from the NW corner of Section 36, Township 13N, Range 27E, Lemhi County, Idaho, Boise Meridian. Any overlaps that may exist onto private or State Land or pre-existing Lode claims are acknowledged as pre-existing rights and that portion of said overlap is acknowledged as invalid.

Kennecott Exploration Company claims the ground as depicted on the map that is attached to a copy of this Notice of Location filed in the office of the County Recorder, Lemhi County, Idaho.

The claim has been monumented in accordance with State and Federal law. Corner and location monuments are posts, 4" x 4" in diameter, projecting at least 4' above the ground, or a blazed tree.

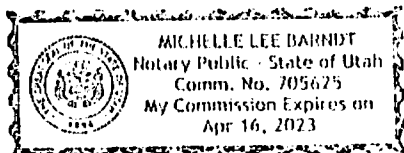
Located, dated and posted on the ground the 1st day of September, 2021.

I, the undersigned and Officer of Kennecott Exploration Company do solemnly swear that I am a citizen of the United States, and that I am acquainted with the mining ground described in the above described Notice of Location of Lode Claim, that the ground and claim therein described or any part thereof has not, to the best of my knowledge and belief, been previously located according to the laws of the United States, or if so located, that the same has been abandoned or forfeited by reason of the failure of such former locators to comply in respect thereto with the requirement of said laws.

By: *Erik Best*  
Erik Best, Operating Officer  
Kennecott Exploration Company

State of Utah )  
County of Salt Lake )

On this 2<sup>nd</sup> day of September, 2021, before me personally appeared Erik Best, who being duly sworn, did say that he is the Operating Officer of Kennecott Exploration Company, and that the foregoing instrument was signed by Erik Best on behalf of said company, by authority, and said company executed the same.



*Michelle Lee Barndt*  
Michelle Lee Barndt, Notary Public, Utah  
Residing at Salt Lake City, Utah  
My Commission expires: April 16, 2023

RECEIVED  
BLM ISO MR

SEP 27 2021

9:00 A.M.

10105263575

When recorded return to:  
Kennecott Exploration Company – Land Dept.  
2640 West 1700 South  
Salt Lake City, UT 84104

IDAHO NOTICE OF LOCATION OF LODE CLAIM

NOTICE IS HEREBY GIVEN THAT KENNECOTT EXPLORATION COMPANY, whose mailing address is 2640 West 1700 South, Salt Lake City Utah 84104, by its undersigned representative, makes this location of the GM 142 Lode Mining Claim, in Lemhi County, Idaho.

The general course of the claim is from the North to South, and said claim is within the:

<u>Quarter</u>	<u>Section</u>	<u>Township</u>	<u>Range</u>
SE	12	13N	26E
NE	13	13N	26E
NW	13	13N	26E
SW	12	13N	26E

Lemhi County, Idaho, Boise Meridian.


This claim is 1500 feet in length and 600 feet in width, containing approximately 20.66 acres. The Notice of Location is posted at Corner # 1 which is the NE Corner. The claim boundaries can be readily traced and are marked by four monuments, one at each corner, described as follows: beginning at Corner #1 the NE Corner; thence South 1500 Feet to Corner #2 the SE Corner; thence West 600 Feet to Corner #3 the SW Corner; thence North 1500 Feet to Corner #4 the NW Corner; thence East 600 Feet to the point of beginning. The Location Monument on which the Notice is posted is situated within Section 12, Township 13N, Range 26E, Lemhi County, Idaho, Boise Meridian and is approximately 28290 feet West and 16388 feet North from the NW corner of Section 36, Township 13N, Range 27E, Lemhi County, Idaho, Boise Meridian. Any overlaps that may exist onto private or State Land or pre-existing Lode claims are acknowledged as pre-existing rights and that portion of said overlap is acknowledged as invalid.

Kennecott Exploration Company claims the ground as depicted on the map that is attached to a copy of this Notice of Location filed in the office of the County Recorder, Lemhi County, Idaho.

The claim has been monumented in accordance with State and Federal law. Corner and location monuments are posts, 4" x 4" in diameter, projecting at least 4' above the ground, or a blazed tree.


Located, dated and posted on the ground the 1st day of September, 2021.


I, the undersigned and Officer of Kennecott Exploration Company do solemnly swear that I am a citizen of the United States, and that I am acquainted with the mining ground described in the above described Notice of Location of Lode Claim, that the ground and claim therein described or any part thereof has not, to the best of my knowledge and belief, been previously located according to the laws of the United States, or if so located, that the same has been abandoned or forfeited by reason of the failure of such former locators to comply in respect thereto with the requirement of said laws.

By:   
Erik Best, Operating Officer  
Kennecott Exploration Company

State of Utah )  
County of Salt Lake )

On this 24th day of September, 2021, before me personally appeared Erik Best, who being duly sworn, did say that he is the Operating Officer of Kennecott Exploration Company, and that the foregoing instrument was signed by Erik Best on behalf of said company, by authority, and said company executed the same.



  
Michelle Lee Barndt, Notary Public, Utah  
Residing at Salt Lake City, Utah  
My Commission expires: April 16, 2023

RECEIVED  
BLM ISO MR

SEP 27 2021

9:00 A.M.

1D105263576

When recorded return to:  
Kennecott Exploration Company – Land Dept.  
2640 West 1700 South  
Salt Lake City, UT 84104

IDAHO NOTICE OF LOCATION OF LODE CLAIM

NOTICE IS HEREBY GIVEN THAT KENNECOTT EXPLORATION COMPANY, whose mailing address is 2640 West 1700 South, Salt Lake City Utah 84104, by its undersigned representative, makes this location of the GM 143 Lode Mining Claim, in Lemhi County, Idaho.

The general course of the claim is from the North to South, and said claim is within the:

<u>Quarter</u>	<u>Section</u>	<u>Township</u>	<u>Range</u>
SE	12	13N	26E
NE	13	13N	26E

Lemhi County, Idaho, Boise Meridian.


This claim is 1500 feet in length and 600 feet in width, containing approximately 20.66 acres. The Notice of Location is posted at Corner # 1 which is the NE Corner. The claim boundaries can be readily traced and are marked by four monuments, one at each corner, described as follows: beginning at Corner #1 the NE Corner; thence South 1500 Feet to Corner #2 the SE Corner; thence West 600 Feet to Corner #3 the SW Corner; thence North 1500 Feet to Corner #4 the NW Corner; thence East 600 Feet to the point of beginning. The Location Monument on which the Notice is posted is situated within Section 12, Township 13N, Range 26E, Lemhi County, Idaho, Boise Meridian and is approximately 27690 feet West and 16404 feet North from the NW corner of Section 36, Township 13N, Range 27E, Lemhi County, Idaho, Boise Meridian. Any overlaps that may exist onto private or State Land or pre-existing Lode claims are acknowledged as pre-existing rights and that portion of said overlap is acknowledged as invalid.

Kennecott Exploration Company claims the ground as depicted on the map that is attached to a copy of this Notice of Location filed in the office of the County Recorder, Lemhi County, Idaho.

The claim has been monumented in accordance with State and Federal law. Corner and location monuments are posts, 4" x 4" in diameter, projecting at least 4' above the ground, or a blazed tree.

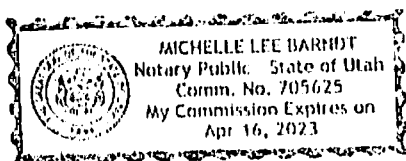
Located, dated and posted on the ground the 1st day of September, 2021.


I, the undersigned and Officer of Kennecott Exploration Company do solemnly swear that I am a citizen of the United States, and that I am acquainted with the mining ground described in the above described Notice of Location of Lode Claim, that the ground and claim therein described or any part thereof has not, to the best of my knowledge and belief, been previously located according to the laws of the United States, or if so located, that the same has been abandoned or forfeited by reason of the failure of such former locators to comply in respect thereto with the requirement of said laws.

By:   
Erik Best, Operating Officer  
Kennecott Exploration Company

State of Utah )  
County of Salt Lake )

On this 26th day of September, 2021, before me personally appeared Erik Best, who being duly sworn, did say that he is the Operating Officer of Kennecott Exploration Company, and that the foregoing instrument was signed by Erik Best on behalf of said company, by authority, and said company executed the same.



  
Michelle Lee Barndt, Notary Public, Utah  
Residing at Salt Lake City, Utah  
My Commission expires: April 16, 2023

RECEIVED  
BLM ISO MR

SEP 27 2021

9:00 A.M.

1D105263577



When recorded return to:  
Kennecott Exploration Company – Land Dept.  
2640 West 1700 South  
Salt Lake City, UT 84104

IDAHO NOTICE OF LOCATION OF LODE CLAIM

NOTICE IS HEREBY GIVEN THAT KENNECOTT EXPLORATION COMPANY, whose mailing address is 2640 West 1700 South, Salt Lake City Utah 84104, by its undersigned representative, makes this location of the GM 144 Lode Mining Claim, in Lemhi County, Idaho.

The general course of the claim is from the North to South, and said claim is within the:

<u>Quarter</u>	<u>Section</u>	<u>Township</u>	<u>Range</u>
SE	12	13N	26E
NE	13	13N	26E

Lemhi County, Idaho, Boise Meridian.


This claim is 1500 feet in length and 600 feet in width, containing approximately 20.66 acres. The Notice of Location is posted at Corner # 1 which is the NE Corner. The claim boundaries can be readily traced and are marked by four monuments, one at each corner, described as follows: beginning at Corner #1 the NE Corner; thence South 1500 Feet to Corner #2 the SE Corner; thence West 600 Feet to Corner #3 the SW Corner; thence North 1500 Feet to Corner #4 the NW Corner; thence East 600 Feet to the point of beginning. The Location Monument on which the Notice is posted is situated within Section 12, Township 13N, Range 26E, Lemhi County, Idaho, Boise Meridian and is approximately 27090 feet West and 16420 feet North from the NW corner of Section 36, Township 13N, Range 27E, Lemhi County, Idaho, Boise Meridian. Any overlaps that may exist onto private or State Land or pre-existing Lode claims are acknowledged as pre-existing rights and that portion of said overlap is acknowledged as invalid.

Kennecott Exploration Company claims the ground as depicted on the map that is attached to a copy of this Notice of Location filed in the office of the County Recorder, Lemhi County, Idaho.

The claim has been monumented in accordance with State and Federal law. Corner and location monuments are posts, 4" x 4" in diameter, projecting at least 4' above the ground, or a blazed tree.

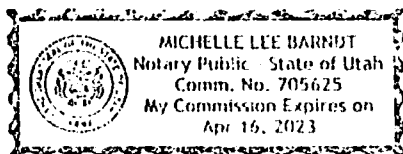
Located, dated and posted on the ground the 1st day of September, 2021.


I, the undersigned and Officer of Kennecott Exploration Company do solemnly swear that I am a citizen of the United States, and that I am acquainted with the mining ground described in the above described Notice of Location of Lode Claim, that the ground and claim therein described or any part thereof has not, to the best of my knowledge and belief, been previously located according to the laws of the United States, or if so located, that the same has been abandoned or forfeited by reason of the failure of such former locators to comply in respect thereto with the requirement of said laws.

By:   
Erik Best, Operating Officer  
Kennecott Exploration Company

State of Utah )  
County of Salt Lake )

On this 20th day of September, 2021, before me personally appeared Erik Best, who being duly sworn, did say that he is the Operating Officer of Kennecott Exploration Company, and that the foregoing instrument was signed by Erik Best on behalf of said company, by authority, and said company executed the same.



  
Michelle Lee Barndt, Notary Public, Utah  
Residing at Salt Lake City, Utah  
My Commission expires: April 16, 2023

RECEIVED  
BLM ISO MR

SEP 27 2021

9:00 A.M.

10105263578

When recorded return to:  
Kennecott Exploration Company – Land Dept.  
2640 West 1700 South  
Salt Lake City, UT 84104

IDAHO NOTICE OF LOCATION OF LODE CLAIM

NOTICE IS HEREBY GIVEN THAT KENNECOTT EXPLORATION COMPANY, whose mailing address is 2640 West 1700 South, Salt Lake City Utah 84104, by its undersigned representative, makes this location of the GM 145 Lode Mining Claim, in Lemhi County, Idaho.

The general course of the claim is from the North to South, and said claim is within the:

<u>Quarter</u>	<u>Section</u>	<u>Township</u>	<u>Range</u>
SE	12	13N	26E
NE	13	13N	26E

Lemhi County, Idaho, Boise Meridian.

This claim is 1500 feet in length and 295 feet in width, containing approximately 10.16 acres. The Notice of Location is posted at Corner # 1 which is the NE Corner. The claim boundaries can be readily traced and are marked by four monuments, one at each corner, described as follows: beginning at Corner #1 the NE Corner; thence South 1500 Feet to Corner #2 the SE Corner; thence West 295 Feet to Corner #3 the SW Corner; thence North 1500 Feet to Corner #4 the NW Corner; thence East 295 Feet to the point of beginning. The Location Monument on which the Notice is posted is situated within Section 12, Township 13N, Range 26E, Lemhi County, Idaho, Boise Meridian and is approximately 26795 feet West and 16428 feet North from the NW corner of Section 36, Township 13N, Range 27E, Lemhi County, Idaho, Boise Meridian. Any overlaps that may exist onto private or State Land or pre-existing Lode claims are acknowledged as pre-existing rights and that portion of said overlap is acknowledged as invalid.

Kennecott Exploration Company claims the ground as depicted on the map that is attached to a copy of this Notice of Location filed in the office of the County Recorder, Lemhi County, Idaho.

The claim has been monumented in accordance with State and Federal law. Corner and location monuments are posts, 4" x 4" in diameter, projecting at least 4' above the ground, or a blazed tree.

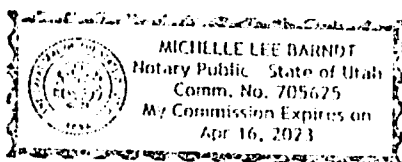
Located, dated and posted on the ground the 1st day of September, 2021.

I, the undersigned and Officer of Kennecott Exploration Company do solemnly swear that I am a citizen of the United States, and that I am acquainted with the mining ground described in the above described Notice of Location of Lode Claim, that the ground and claim therein described or any part thereof has not, to the best of my knowledge and belief, been previously located according to the laws of the United States, or if so located, that the same has been abandoned or forfeited by reason of the failure of such former locators to comply in respect thereto with the requirement of said laws.

By: *Erik Best*  
Erik Best, Operating Officer  
Kennecott Exploration Company

State of Utah            )  
County of Salt Lake    )

On this 24th day of September, 2021, before me personally appeared Erik Best, who being duly sworn, did say that he is the Operating Officer of Kennecott Exploration Company, and that the foregoing instrument was signed by Erik Best on behalf of said company, by authority, and said company executed the same.



*Michelle Lee Barndt*  
Michelle Lee Barndt, Notary Public, Utah  
Residing at Salt Lake City, Utah  
My Commission expires: April 16, 2023

RECEIVED  
BLM ISO MR

SEP 27 2021

9:00 A.M.

10105263579

When recorded return to:  
Kennecott Exploration Company – Land Dept.  
2640 West 1700 South  
Salt Lake City, UT 84104

IDAHO NOTICE OF LOCATION OF LODE CLAIM

NOTICE IS HEREBY GIVEN THAT KENNECOTT EXPLORATION COMPANY, whose mailing address is 2640 West 1700 South, Salt Lake City Utah 84104, by its undersigned representative, makes this location of the GM 146 Lode Mining Claim, in Lemhi County, Idaho.

The general course of the claim is from the North to South, and said claim is within the:

<u>Quarter</u>	<u>Section</u>	<u>Township</u>	<u>Range</u>
SE	12	13N	26E
NE	13	13N	26E

Lemhi County, Idaho, Boise Meridian.


This claim is 1500 feet in length and 600 feet in width, containing approximately 20.66 acres. The Notice of Location is posted at Corner # 1 which is the NE Corner. The claim boundaries can be readily traced and are marked by four monuments, one at each corner, described as follows: beginning at Corner #1 the NE Corner; thence South 1500 Feet to Corner #2 the SE Corner; thence West 600 Feet to Corner #3 the SW Corner; thence North 1500 Feet to Corner #4 the NW Corner; thence East 600 Feet to the point of beginning. The Location Monument on which the Notice is posted is situated within Section 12, Township 13N, Range 26E, Lemhi County, Idaho, Boise Meridian and is approximately 26195 feet West and 16445 feet North from the NW corner of Section 36, Township 13N, Range 27E, Lemhi County, Idaho, Boise Meridian. Any overlaps that may exist onto private or State Land or pre-existing Lode claims are acknowledged as pre-existing rights and that portion of said overlap is acknowledged as invalid.

Kennecott Exploration Company claims the ground as depicted on the map that is attached to a copy of this Notice of Location filed in the office of the County Recorder, Lemhi County, Idaho.

The claim has been monumented in accordance with State and Federal law. Corner and location monuments are posts, 4" x 4" in diameter, projecting at least 4' above the ground, or a blazed tree.

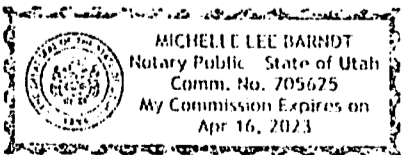
Located, dated and posted on the ground the 1st day of September, 2021.


I, the undersigned and Officer of Kennecott Exploration Company do solemnly swear that I am a citizen of the United States, and that I am acquainted with the mining ground described in the above described Notice of Location of Lode Claim, that the ground and claim therein described or any part thereof has not, to the best of my knowledge and belief, been previously located according to the laws of the United States, or if so located, that the same has been abandoned or forfeited by reason of the failure of such former locators to comply in respect thereto with the requirement of said laws.

By:   
Erik Best, Operating Officer  
Kennecott Exploration Company

State of Utah            )  
County of Salt Lake    )

On this 24<sup>th</sup> day of September, 2021, before me personally appeared Erik Best, who being duly sworn, did say that he is the Operating Officer of Kennecott Exploration Company, and that the foregoing instrument was signed by Erik Best on behalf of said company, by authority, and said company executed the same.



  
Michelle Lee Barndt, Notary Public, Utah  
Residing at Salt Lake City, Utah  
My Commission expires: April 16, 2023

RECEIVED  
BLM ISO MR  
SEP 27 2021  
9:00 A.M.

10105263580

When recorded return to:  
Kennecott Exploration Company – Land Dept.  
2640 West 1700 South  
Salt Lake City, UT 84104

IDAHO NOTICE OF LOCATION OF LODE CLAIM

NOTICE IS HEREBY GIVEN THAT KENNECOTT EXPLORATION COMPANY, whose mailing address is 2640 West 1700 South, Salt Lake City Utah 84104, by its undersigned representative, makes this location of the GM 147 Lode Mining Claim, in Lemhi County, Idaho.

The general course of the claim is from the North to South, and said claim is within the:

<u>Quarter</u>	<u>Section</u>	<u>Township</u>	<u>Range</u>
SW	7	13N	27E
NW	18	13N	27E
NE	13	13N	26E
SE	12	13N	26E

Lemhi County, Idaho, Boise Meridian.


This claim is 1500 feet in length and 600 feet in width, containing approximately 20.66 acres. The Notice of Location is posted at Corner # 1 which is the NE Corner. The claim boundaries can be readily traced and are marked by four monuments, one at each corner, described as follows: beginning at Corner #1 the NE Corner; thence South 1500 Feet to Corner #2 the SE Corner; thence West 600 Feet to Corner #3 the SW Corner; thence North 1500 Feet to Corner #4 the NW Corner; thence East 600 Feet to the point of beginning. The Location Monument on which the Notice is posted is situated within Section 7, Township 13N, Range 27E, Lemhi County, Idaho, Boise Meridian and is approximately 25596 feet West and 16461 feet North from the NW corner of Section 36, Township 13N, Range 27E, Lemhi County, Idaho, Boise Meridian. Any overlaps that may exist onto private or State Land or pre-existing Lode claims are acknowledged as pre-existing rights and that portion of said overlap is acknowledged as invalid.

Kennecott Exploration Company claims the ground as depicted on the map that is attached to a copy of this Notice of Location filed in the office of the County Recorder, Lemhi County, Idaho.

The claim has been monumented in accordance with State and Federal law. Corner and location monuments are posts, 4" x 4" in diameter, projecting at least 4' above the ground, or a blazed tree.

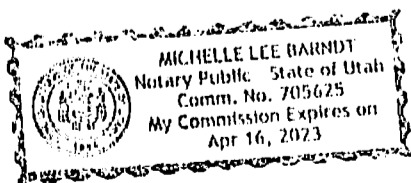
Located, dated and posted on the ground the 1st day of September, 2021.


I, the undersigned and Officer of Kennecott Exploration Company do solemnly swear that I am a citizen of the United States, and that I am acquainted with the mining ground described in the above described Notice of Location of Lode Claim, that the ground and claim therein described or any part thereof has not, to the best of my knowledge and belief, been previously located according to the laws of the United States, or if so located, that the same has been abandoned or forfeited by reason of the failure of such former locators to comply in respect thereto with the requirement of said laws.

By:   
Erik Best, Operating Officer  
Kennecott Exploration Company

State of Utah            )  
County of Salt Lake    )

On this 24th day of September, 2021, before me personally appeared Erik Best, who being duly sworn, did say that he is the Operating Officer of Kennecott Exploration Company, and that the foregoing instrument was signed by Erik Best on behalf of said company, by authority, and said company executed the same.



  
Michelle Lee Barndt, Notary Public, Utah  
Residing at Salt Lake City, Utah  
My Commission expires: April 16, 2023

RECEIVED  
BLM ISO MR

SEP 27 2021

9:00 A.M.

10105263581

When recorded return to:  
Kennecott Exploration Company – Land Dept.  
2640 West 1700 South  
Salt Lake City, UT 84104

IDAHO NOTICE OF LOCATION OF LODE CLAIM

NOTICE IS HEREBY GIVEN THAT KENNECOTT EXPLORATION COMPANY, whose mailing address is 2640 West 1700 South, Salt Lake City Utah 84104, by its undersigned representative, makes this location of the GM 148 Lode Mining Claim, in Lemhi County, Idaho.

The general course of the claim is from the North to South, and said claim is within the:

<u>Quarter</u>	<u>Section</u>	<u>Township</u>	<u>Range</u>
SW	7	13N	27E
NW	18	13N	27E

Lemhi County, Idaho, Boise Meridian.

This claim is 1500 feet in length and 600 feet in width, containing approximately 20.66 acres. The Notice of Location is posted at Corner # 1 which is the NE Corner. The claim boundaries can be readily traced and are marked by four monuments, one at each corner, described as follows: beginning at Corner #1 the NE Corner; thence South 1500 Feet to Corner #2 the SE Corner; thence West 600 Feet to Corner #3 the SW Corner; thence North 1500 Feet to Corner #4 the NW Corner; thence East 600 Feet to the point of beginning. The Location Monument on which the Notice is posted is situated within Section 7, Township 13N, Range 27E, Lemhi County, Idaho, Boise Meridian and is approximately 24996 feet West and 16478 feet North from the NW corner of Section 36, Township 13N, Range 27E, Lemhi County, Idaho, Boise Meridian. Any overlaps that may exist onto private or State Land or pre-existing Lode claims are acknowledged as pre-existing rights and that portion of said overlap is acknowledged as invalid.


Kennecott Exploration Company claims the ground as depicted on the map that is attached to a copy of this Notice of Location filed in the office of the County Recorder, Lemhi County, Idaho.

The claim has been monumented in accordance with State and Federal law. Corner and location monuments are posts, 4" x 4" in diameter, projecting at least 4' above the ground, or a blazed tree.

Located, dated and posted on the ground the 1st day of September, 2021.

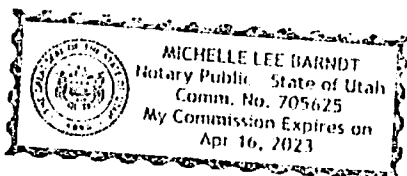
10105263582


I, the undersigned and Officer of Kennecott Exploration Company do solemnly swear that I am a citizen of the United States, and that I am acquainted with the mining ground described in the above described Notice of Location of Lode Claim, that the ground and claim therein described or any part thereof has not, to the best of my knowledge and belief, been previously located according to the laws of the United States, or if so located, that the same has been abandoned or forfeited by reason of the failure of such former locators to comply in respect thereto with the requirement of said laws.

By:   
Erik Best, Operating Officer  
Kennecott Exploration Company

State of Utah )  
County of Salt Lake )

On this 24th day of September, 2021, before me personally appeared Erik Best, who being duly sworn, did say that he is the Operating Officer of Kennecott Exploration Company, and that the foregoing instrument was signed by Erik Best on behalf of said company, by authority, and said company executed the same.



  
Michelle Lee Barndt, Notary Public, Utah  
Residing at Salt Lake City, Utah  
My Commission expires: April 16, 2023

RECEIVED  
BLM ISO MR  
SEP 27 2021  
9:00 A.M.

When recorded return to:  
Kennecott Exploration Company – Land Dept.  
2640 West 1700 South  
Salt Lake City, UT 84104

IDAHO NOTICE OF LOCATION OF LODE CLAIM

NOTICE IS HEREBY GIVEN THAT KENNECOTT EXPLORATION COMPANY, whose mailing address is 2640 West 1700 South, Salt Lake City Utah 84104, by its undersigned representative, makes this location of the GM 149 Lode Mining Claim, in Lemhi County, Idaho.

The general course of the claim is from the North to South, and said claim is within the:

<u>Quarter</u>	<u>Section</u>	<u>Township</u>	<u>Range</u>
SW	7	13N	27E
NW	18	13N	27E

Lemhi County, Idaho, Boise Meridian.

This claim is 1500 feet in length and 600 feet in width, containing approximately 20.66 acres. The Notice of Location is posted at Corner # 1 which is the NE Corner. The claim boundaries can be readily traced and are marked by four monuments, one at each corner, described as follows: beginning at Corner #1 the NE Corner; thence South 1500 Feet to Corner #2 the SE Corner; thence West 600 Feet to Corner #3 the SW Corner; thence North 1500 Feet to Corner #4 the NW Corner; thence East 600 Feet to the point of beginning. The Location Monument on which the Notice is posted is situated within Section 7, Township 13N, Range 27E, Lemhi County, Idaho, Boise Meridian and is approximately 24396 feet West and 16494 feet North from the NW corner of Section 36, Township 13N, Range 27E, Lemhi County, Idaho, Boise Meridian. Any overlaps that may exist onto private or State Land or pre-existing Lode claims are acknowledged as pre-existing rights and that portion of said overlap is acknowledged as invalid.

Kennecott Exploration Company claims the ground as depicted on the map that is attached to a copy of this Notice of Location filed in the office of the County Recorder, Lemhi County, Idaho.

The claim has been monumented in accordance with State and Federal law. Corner and location monuments are posts, 4" x 4" in diameter, projecting at least 4' above the ground, or a blazed tree.

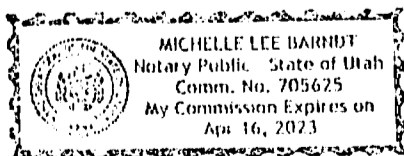
Located, dated and posted on the ground the 1st day of September, 2021.

I, the undersigned and Officer of Kennecott Exploration Company do solemnly swear that I am a citizen of the United States, and that I am acquainted with the mining ground described in the above described Notice of Location of Lode Claim, that the ground and claim therein described or any part thereof has not, to the best of my knowledge and belief, been previously located according to the laws of the United States, or if so located, that the same has been abandoned or forfeited by reason of the failure of such former locators to comply in respect thereto with the requirement of said laws.

By: *Erik Best*  
Erik Best, Operating Officer  
Kennecott Exploration Company

State of Utah )  
County of Salt Lake )

On this 2<sup>nd</sup> day of September, 2021, before me personally appeared Erik Best, who being duly sworn, did say that he is the Operating Officer of Kennecott Exploration Company, and that the foregoing instrument was signed by Erik Best on behalf of said company, by authority, and said company executed the same.



*Michelle Lee Barndt*  
Michelle Lee Barndt, Notary Public, Utah  
Residing at Salt Lake City, Utah  
My Commission expires: April 16, 2023

RECEIVED  
BLM ISO MR  
SEP 27 2021  
9:00 A.M.

1 D 1 0 5 2 6 3 5 8 3

When recorded return to:  
Kennecott Exploration Company – Land Dept.  
2640 West 1700 South  
Salt Lake City, UT 84104

IDAHO NOTICE OF LOCATION OF LODE CLAIM

NOTICE IS HEREBY GIVEN THAT KENNECOTT EXPLORATION COMPANY, whose mailing address is 2640 West 1700 South, Salt Lake City Utah 84104, by its undersigned representative, makes this location of the GM 150 Lode Mining Claim, in Lemhi County, Idaho.

The general course of the claim is from the North to South, and said claim is within the:

<u>Quarter</u>	<u>Section</u>	<u>Township</u>	<u>Range</u>
SW	7	13N	27E
NW	18	13N	27E
NE	18	13N	27E

Lemhi County, Idaho, Boise Meridian.

This claim is 1500 feet in length and 600 feet in width, containing approximately 20.66 acres. The Notice of Location is posted at Corner # 1 which is the NE Corner. The claim boundaries can be readily traced and are marked by four monuments, one at each corner, described as follows: beginning at Corner #1 the NE Corner; thence South 1500 Feet to Corner #2 the SE Corner; thence West 600 Feet to Corner #3 the SW Corner; thence North 1500 Feet to Corner #4 the NW Corner; thence East 600 Feet to the point of beginning. The Location Monument on which the Notice is posted is situated within Section 7, Township 13N, Range 27E, Lemhi County, Idaho, Boise Meridian and is approximately 23796 feet West and 16510 feet North from the NW corner of Section 36, Township 13N, Range 27E, Lemhi County, Idaho, Boise Meridian. Any overlaps that may exist onto private or State Land or pre-existing Lode claims are acknowledged as pre-existing rights and that portion of said overlap is acknowledged as invalid.

Kennecott Exploration Company claims the ground as depicted on the map that is attached to a copy of this Notice of Location filed in the office of the County Recorder, Lemhi County, Idaho.

The claim has been monumented in accordance with State and Federal law. Corner and location monuments are posts, 4" x 4" in diameter, projecting at least 4' above the ground, or a blazed tree.

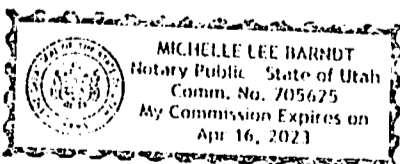
Located, dated and posted on the ground the 1st day of September, 2021.

I, the undersigned and Officer of Kennecott Exploration Company do solemnly swear that I am a citizen of the United States, and that I am acquainted with the mining ground described in the above described Notice of Location of Lode Claim, that the ground and claim therein described or any part thereof has not, to the best of my knowledge and belief, been previously located according to the laws of the United States, or if so located, that the same has been abandoned or forfeited by reason of the failure of such former locators to comply in respect thereto with the requirement of said laws.

By: *Erik Best*  
Erik Best, Operating Officer  
Kennecott Exploration Company

State of Utah            )  
County of Salt Lake    )

On this 20th day of September, 2021, before me personally appeared Erik Best, who being duly sworn, did say that he is the Operating Officer of Kennecott Exploration Company, and that the foregoing instrument was signed by Erik Best on behalf of said company, by authority, and said company executed the same.



*Michelle Lee Barndt*  
Michelle Lee Barndt, Notary Public, Utah  
Residing at Salt Lake City, Utah  
My Commission expires: April 16, 2023

RECEIVED  
BLM ISO MR  
SEP 27 2021  
9:00 A.M.

10105263584

When recorded return to:  
Kennecott Exploration Company – Land Dept.  
2640 West 1700 South  
Salt Lake City, UT 84104

IDAHO NOTICE OF LOCATION OF LODE CLAIM

NOTICE IS HEREBY GIVEN THAT KENNECOTT EXPLORATION COMPANY, whose mailing address is 2640 West 1700 South, Salt Lake City Utah 84104, by its undersigned representative, makes this location of the GM 151 Lode Mining Claim, in Lemhi County, Idaho.

The general course of the claim is from the North to South, and said claim is within the:

<u>Quarter</u>	<u>Section</u>	<u>Township</u>	<u>Range</u>
SE	7	13N	27E
NE	18	13N	27E
SW	18	13N	27E
SW	7	13N	27E

Lemhi County, Idaho, Boise Meridian.

This claim is 1500 feet in length and 600 feet in width, containing approximately 20.66 acres. The Notice of Location is posted at Corner # 1 which is the NE Corner. The claim boundaries can be readily traced and are marked by four monuments, one at each corner, described as follows: beginning at Corner #1 the NE Corner; thence South 1500 Feet to Corner #2 the SE Corner; thence West 600 Feet to Corner #3 the SW Corner; thence North 1500 Feet to Corner #4 the NW Corner; thence East 600 Feet to the point of beginning. The Location Monument on which the Notice is posted is situated within Section 7, Township 13N, Range 27E, Lemhi County, Idaho, Boise Meridian and is approximately 23196 feet West and 16527 feet North from the NW corner of Section 36, Township 13N, Range 27E, Lemhi County, Idaho, Boise Meridian. Any overlaps that may exist onto private or State Land or pre-existing Lode claims are acknowledged as pre-existing rights and that portion of said overlap is acknowledged as invalid. WP SW COR GM 151 IS 107' N.

Kennecott Exploration Company claims the ground as depicted on the map that is attached to a copy of this Notice of Location filed in the office of the County Recorder, Lemhi County, Idaho.

The claim has been monumented in accordance with State and Federal law. Corner and location monuments are posts, 4" x 4" in diameter, projecting at least 4' above the ground, or a blazed tree.

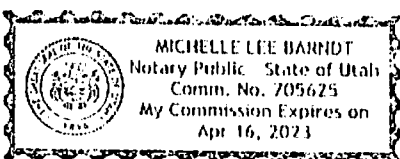
Located, dated and posted on the ground the 1st day of September, 2021.

I, the undersigned and Officer of Kennecott Exploration Company do solemnly swear that I am a citizen of the United States, and that I am acquainted with the mining ground described in the above described Notice of Location of Lode Claim, that the ground and claim therein described or any part thereof has not, to the best of my knowledge and belief, been previously located according to the laws of the United States, or if so located, that the same has been abandoned or forfeited by reason of the failure of such former locators to comply in respect thereto with the requirement of said laws.

By: *Erik Best*  
Erik Best, Operating Officer  
Kennecott Exploration Company

State of Utah )  
County of Salt Lake )

On this 27th day of September, 2021, before me personally appeared Erik Best, who being duly sworn, did say that he is the Operating Officer of Kennecott Exploration Company, and that the foregoing instrument was signed by Erik Best on behalf of said company, by authority, and said company executed the same.



*Michelle Lee Barndt*  
Michelle Lee Barndt, Notary Public, Utah  
Residing at Salt Lake City, Utah  
My Commission expires: April 16, 2023

RECEIVED  
BLM ISO MR  
SEP 27 2021

9:00 A.M.

1D105263585



When recorded return to:  
Kennecott Exploration Company – Land Dept.  
2640 West 1700 South  
Salt Lake City, UT 84104

IDAHO NOTICE OF LOCATION OF LODE CLAIM

NOTICE IS HEREBY GIVEN THAT KENNECOTT EXPLORATION COMPANY, whose mailing address is 2640 West 1700 South, Salt Lake City Utah 84104, by its undersigned representative, makes this location of the GM 152 Lode Mining Claim, in Lemhi County, Idaho.

The general course of the claim is from the North to South, and said claim is within the:

<u>Quarter</u>	<u>Section</u>	<u>Township</u>	<u>Range</u>
SE	7	13N	27E
NE	18	13N	27E

Lemhi County, Idaho, Boise Meridian.


This claim is 1500 feet in length and 600 feet in width, containing approximately 20.66 acres. The Notice of Location is posted at Corner # 1 which is the NE Corner. The claim boundaries can be readily traced and are marked by four monuments, one at each corner, described as follows: beginning at Corner #1 the NE Corner; thence South 1500 Feet to Corner #2 the SE Corner; thence West 600 Feet to Corner #3 the SW Corner; thence North 1500 Feet to Corner #4 the NW Corner; thence East 600 Feet to the point of beginning. The Location Monument on which the Notice is posted is situated within Section 7, Township 13N, Range 27E, Lemhi County, Idaho, Boise Meridian and is approximately 22597 feet West and 16543 feet North from the NW corner of Section 36, Township 13N, Range 27E, Lemhi County, Idaho, Boise Meridian. Any overlaps that may exist onto private or State Land or pre-existing Lode claims are acknowledged as pre-existing rights and that portion of said overlap is acknowledged as invalid. WP SW COR GM 152 IS 107' N.

Kennecott Exploration Company claims the ground as depicted on the map that is attached to a copy of this Notice of Location filed in the office of the County Recorder, Lemhi County, Idaho.

The claim has been monumented in accordance with State and Federal law. Corner and location monuments are posts, 4" x 4" in diameter, projecting at least 4' above the ground, or a blazed tree.

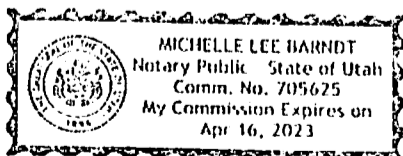
Located, dated and posted on the ground the 1st day of September, 2021.


I, the undersigned and Officer of Kennecott Exploration Company do solemnly swear that I am a citizen of the United States, and that I am acquainted with the mining ground described in the above described Notice of Location of Lode Claim, that the ground and claim therein described or any part thereof has not, to the best of my knowledge and belief, been previously located according to the laws of the United States, or if so located, that the same has been abandoned or forfeited by reason of the failure of such former locators to comply in respect thereto with the requirement of said laws.

By:   
Erik Best, Operating Officer  
Kennecott Exploration Company

State of Utah            )  
County of Salt Lake    )

On this 28th day of September, 2021, before me personally appeared Erik Best, who being duly sworn, did say that he is the Operating Officer of Kennecott Exploration Company, and that the foregoing instrument was signed by Erik Best on behalf of said company, by authority, and said company executed the same.



  
Michelle Lee Barndt, Notary Public, ~~State~~ **IDAHO** ISO MR  
Residing at Salt Lake City, Utah  
My Commission expires: April 16, 2023 **SEP 27 2021**

9:00 A.M.

10105263586

When recorded return to:  
Kennecott Exploration Company – Land Dept.  
2640 West 1700 South  
Salt Lake City, UT 84104

IDAHO NOTICE OF LOCATION OF LODE CLAIM

NOTICE IS HEREBY GIVEN THAT KENNECOTT EXPLORATION COMPANY, whose mailing address is 2640 West 1700 South, Salt Lake City Utah 84104, by its undersigned representative, makes this location of the GM 153 Lode Mining Claim, in Lemhi County, Idaho.

The general course of the claim is from the North to South, and said claim is within the:

<u>Quarter</u>	<u>Section</u>	<u>Township</u>	<u>Range</u>
SE	7	13N	27E
NE	18	13N	27E

Lemhi County, Idaho, Boise Meridian.


This claim is 1500 feet in length and 600 feet in width, containing approximately 20.66 acres. The Notice of Location is posted at Corner # 1 which is the NE Corner. The claim boundaries can be readily traced and are marked by four monuments, one at each corner, described as follows: beginning at Corner #1 the NE Corner; thence South 1500 Feet to Corner #2 the SE Corner; thence West 600 Feet to Corner #3 the SW Corner; thence North 1500 Feet to Corner #4 the NW Corner; thence East 600 Feet to the point of beginning. The Location Monument on which the Notice is posted is situated within Section 7, Township 13N, Range 27E, Lemhi County, Idaho, Boise Meridian and is approximately 21997 feet West and 16559 feet North from the NW corner of Section 36, Township 13N, Range 27E, Lemhi County, Idaho, Boise Meridian. Any overlaps that may exist onto private or State Land or pre-existing Lode claims are acknowledged as pre-existing rights and that portion of said overlap is acknowledged as invalid. WP SW COR GM 153 IS 180' N.

Kennecott Exploration Company claims the ground as depicted on the map that is attached to a copy of this Notice of Location filed in the office of the County Recorder, Lemhi County, Idaho.

The claim has been monumented in accordance with State and Federal law. Corner and location monuments are posts, 4" x 4" in diameter, projecting at least 4' above the ground, or a blazed tree.

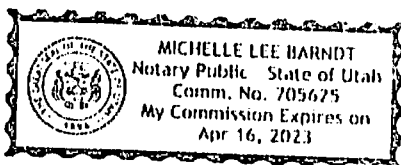
Located, dated and posted on the ground the 1st day of September, 2021.


I, the undersigned and Officer of Kennecott Exploration Company do solemnly swear that I am a citizen of the United States, and that I am acquainted with the mining ground described in the above described Notice of Location of Lode Claim, that the ground and claim therein described or any part thereof has not, to the best of my knowledge and belief, been previously located according to the laws of the United States, or if so located, that the same has been abandoned or forfeited by reason of the failure of such former locators to comply in respect thereto with the requirement of said laws.

By:   
Erik Best, Operating Officer  
Kennecott Exploration Company

State of Utah            )  
County of Salt Lake    )

On this 2<sup>nd</sup> day of September, 2021, before me personally appeared Erik Best, who being duly sworn, did say that he is the Operating Officer of Kennecott Exploration Company, and that the foregoing instrument was signed by Erik Best on behalf of said company, by authority, and said company executed the same.



  
Michelle Lee Barndt, Notary Public, Utah  
Residing at Salt Lake City, Utah  
My Commission expires: April 16, 2023

RECEIVED  
BLM ISO MR

SEP 27 2021

9:00 A.M.

10105263587

When recorded return to:  
Kennecott Exploration Company – Land Dept.  
2640 West 1700 South  
Salt Lake City, UT 84104

IDAHO NOTICE OF LOCATION OF LODE CLAIM

NOTICE IS HEREBY GIVEN THAT KENNECOTT EXPLORATION COMPANY, whose mailing address is 2640 West 1700 South, Salt Lake City Utah 84104, by its undersigned representative, makes this location of the GM 154 Lode Mining Claim, in Lemhi County, Idaho.

The general course of the claim is from the North to South, and said claim is within the:

<u>Quarter</u>	<u>Section</u>	<u>Township</u>	<u>Range</u>
SE	7	13N	27E
NE	18	13N	27E

Lemhi County, Idaho, Boise Meridian.


This claim is 1500 feet in length and 600 feet in width, containing approximately 20.66 acres. The Notice of Location is posted at Corner # 1 which is the NE Corner. The claim boundaries can be readily traced and are marked by four monuments, one at each corner, described as follows: beginning at Corner #1 the NE Corner; thence South 1500 Feet to Corner #2 the SE Corner; thence West 600 Feet to Corner #3 the SW Corner; thence North 1500 Feet to Corner #4 the NW Corner; thence East 600 Feet to the point of beginning. The Location Monument on which the Notice is posted is situated within Section 7, Township 13N, Range 27E, Lemhi County, Idaho, Boise Meridian and is approximately 21397 feet West and 16576 feet North from the NW corner of Section 36, Township 13N, Range 27E, Lemhi County, Idaho, Boise Meridian. Any overlaps that may exist onto private or State Land or pre-existing Lode claims are acknowledged as pre-existing rights and that portion of said overlap is acknowledged as invalid.

Kennecott Exploration Company claims the ground as depicted on the map that is attached to a copy of this Notice of Location filed in the office of the County Recorder, Lemhi County, Idaho.

The claim has been monumented in accordance with State and Federal law. Corner and location monuments are posts, 4" x 4" in diameter, projecting at least 4' above the ground, or a blazed tree.

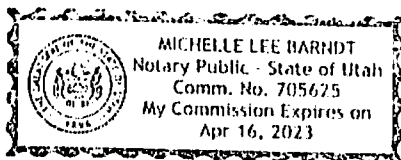
Located, dated and posted on the ground the 1st day of September, 2021.


I, the undersigned and Officer of Kennecott Exploration Company do solemnly swear that I am a citizen of the United States, and that I am acquainted with the mining ground described in the above described Notice of Location of Lode Claim, that the ground and claim therein described or any part thereof has not, to the best of my knowledge and belief, been previously located according to the laws of the United States, or if so located, that the same has been abandoned or forfeited by reason of the failure of such former locators to comply in respect thereto with the requirement of said laws.

By:   
Erik Best, Operating Officer  
Kennecott Exploration Company

State of Utah )  
County of Salt Lake )

On this 24th day of September, 2021, before me personally appeared Erik Best, who being duly sworn, did say that he is the Operating Officer of Kennecott Exploration Company, and that the foregoing instrument was signed by Erik Best on behalf of said company, by authority, and said company executed the same.



  
Michelle Lee Barndt, Notary Public, Utah  
Residing at Salt Lake City, Utah  
My Commission expires: April 16, 2023

RECEIVED  
BLM ISO MR

SEP 27 2021

9:00 A.M.

10105263588

When recorded return to:  
Kennecott Exploration Company – Land Dept.  
2640 West 1700 South  
Salt Lake City, UT 84104

IDAHO NOTICE OF LOCATION OF LODE CLAIM

NOTICE IS HEREBY GIVEN THAT KENNECOTT EXPLORATION COMPANY, whose mailing address is 2640 West 1700 South, Salt Lake City Utah 84104, by its undersigned representative, makes this location of the GM 155 Lode Mining Claim, in Lemhi County, Idaho.

The general course of the claim is from the North to South, and said claim is within the:

<u>Quarter</u>	<u>Section</u>	<u>Township</u>	<u>Range</u>
SW	8	13N	27E
NW	17	13N	27E
NE	18	13N	27E
SE	7	13N	27E

Lemhi County, Idaho, Boise Meridian.


This claim is 1500 feet in length and 600 feet in width, containing approximately 20.66 acres. The Notice of Location is posted at Corner # 1 which is the NE Corner. The claim boundaries can be readily traced and are marked by four monuments, one at each corner, described as follows: beginning at Corner #1 the NE Corner; thence South 1500 Feet to Corner #2 the SE Corner; thence West 600 Feet to Corner #3 the SW Corner; thence North 1500 Feet to Corner #4 the NW Corner; thence East 600 Feet to the point of beginning. The Location Monument on which the Notice is posted is situated within Section 8, Township 13N, Range 27E, Lemhi County, Idaho, Boise Meridian and is approximately 20797 feet West and 16592 feet North from the NW corner of Section 36, Township 13N, Range 27E, Lemhi County, Idaho, Boise Meridian. Any overlaps that may exist onto private or State Land or pre-existing Lode claims are acknowledged as pre-existing rights and that portion of said overlap is acknowledged as invalid.

Kennecott Exploration Company claims the ground as depicted on the map that is attached to a copy of this Notice of Location filed in the office of the County Recorder, Lemhi County, Idaho.

The claim has been monumented in accordance with State and Federal law. Corner and location monuments are posts, 4" x 4" in diameter, projecting at least 4' above the ground, or a blazed tree.

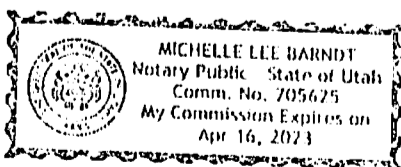
Located, dated and posted on the ground the 1st day of September, 2021.


I, the undersigned and Officer of Kennecott Exploration Company do solemnly swear that I am a citizen of the United States, and that I am acquainted with the mining ground described in the above described Notice of Location of Lode Claim, that the ground and claim therein described or any part thereof has not, to the best of my knowledge and belief, been previously located according to the laws of the United States, or if so located, that the same has been abandoned or forfeited by reason of the failure of such former locators to comply in respect thereto with the requirement of said laws.

By:   
Erik Best, Operating Officer  
Kennecott Exploration Company

State of Utah )  
County of Salt Lake )

On this 24th day of September, 2021, before me personally appeared Erik Best, who being duly sworn, did say that he is the Operating Officer of Kennecott Exploration Company, and that the foregoing instrument was signed by Erik Best on behalf of said company, by authority, and said company executed the same.





Michelle Lee Barndt, Notary Public, Utah  
Residing at Salt Lake City, Utah  
My Commission expires: April 16, 2023

RECEIVED  
BLM ISO MR

SEP 27 2021

9:00 A.M.

10105263589

When recorded return to:  
Kennecott Exploration Company – Land Dept.  
2640 West 1700 South  
Salt Lake City, UT 84104

IDAHO NOTICE OF LOCATION OF LODE CLAIM

NOTICE IS HEREBY GIVEN THAT KENNECOTT EXPLORATION COMPANY, whose mailing address is 2640 West 1700 South, Salt Lake City Utah 84104, by its undersigned representative, makes this location of the GM 162 Lode Mining Claim, in Lemhi County, Idaho.

The general course of the claim is from the North to South, and said claim is within the:

<u>Quarter</u>	<u>Section</u>	<u>Township</u>	<u>Range</u>
NW	17	13N	27E
NE	18	13N	27E

Lemhi County, Idaho, Boise Meridian.


This claim is 815 feet in length and 600 feet in width, containing approximately 11.23 acres. The Notice of Location is posted at Corner # 1 which is the NE Corner. The claim boundaries can be readily traced and are marked by four monuments, one at each corner, described as follows: beginning at Corner #1 the NE Corner; thence South 815 Feet to Corner #2 the SE Corner; thence West 600 Feet to Corner #3 the SW Corner; thence North 815 Feet to Corner #4 the NW Corner; thence East 600 Feet to the point of beginning. The Location Monument on which the Notice is posted is situated within Section 17, Township 13N, Range 27E, Lemhi County, Idaho, Boise Meridian and is approximately 20756 feet West and 15093 feet North from the NW corner of Section 36, Township 13N, Range 27E, Lemhi County, Idaho, Boise Meridian. Any overlaps that may exist onto private or State Land or pre-existing Lode claims are acknowledged as pre-existing rights and that portion of said overlap is acknowledged as invalid.

Kennecott Exploration Company claims the ground as depicted on the map that is attached to a copy of this Notice of Location filed in the office of the County Recorder, Lemhi County, Idaho.

The claim has been monumented in accordance with State and Federal law. Corner and location monuments are posts, 4" x 4" in diameter, projecting at least 4' above the ground, or a blazed tree.

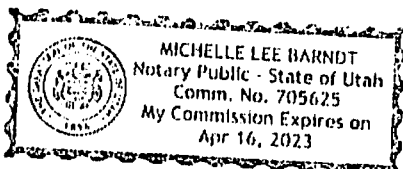
Located, dated and posted on the ground the 1st day of September, 2021.


I, the undersigned and Officer of Kennecott Exploration Company do solemnly swear that I am a citizen of the United States, and that I am acquainted with the mining ground described in the above described Notice of Location of Lode Claim, that the ground and claim therein described or any part thereof has not, to the best of my knowledge and belief, been previously located according to the laws of the United States, or if so located, that the same has been abandoned or forfeited by reason of the failure of such former locators to comply in respect thereto with the requirement of said laws.

By:   
Erik Best, Operating Officer  
Kennecott Exploration Company

State of Utah            )  
County of Salt Lake    )

On this 24th day of September, 2021, before me personally appeared Erik Best, who being duly sworn, did say that he is the Operating Officer of Kennecott Exploration Company, and that the foregoing instrument was signed by Erik Best on behalf of said company, by authority, and said company executed the same.



  
Michelle Lee Barndt, Notary Public, Utah  
Residing at Salt Lake City, Utah  
My Commission expires: April 16, 2023

RECEIVED  
BLM ISO MR  
SEP 27 2021  
9:00 A.M.

10105263590

When recorded return to:  
Kennecott Exploration Company – Land Dept.  
2640 West 1700 South  
Salt Lake City, UT 84104

IDAHO NOTICE OF LOCATION OF LODE CLAIM

NOTICE IS HEREBY GIVEN THAT KENNECOTT EXPLORATION COMPANY, whose mailing address is 2640 West 1700 South, Salt Lake City Utah 84104, by its undersigned representative, makes this location of the GM 163 Lode Mining Claim, in Lemhi County, Idaho.

The general course of the claim is from the North to South, and said claim is within the:

<u>Quarter</u>	<u>Section</u>	<u>Township</u>	<u>Range</u>
NE	18	13N	27E

Lemhi County, Idaho, Boise Meridian.

This claim is 1010 feet in length and 600 feet in width, containing approximately 13.91 acres. The Notice of Location is posted at Corner # 1 which is the NE Corner. The claim boundaries can be readily traced and are marked by four monuments, one at each corner, described as follows: beginning at Corner #1 the NE Corner; thence South 1010 Feet to Corner #2 the SE Corner; thence West 600 Feet to Corner #3 the SW Corner; thence North 1010 Feet to Corner #4 the NW Corner; thence East 600 Feet to the point of beginning. The Location Monument on which the Notice is posted is situated within Section 18, Township 13N, Range 27E, Lemhi County, Idaho, Boise Meridian and is approximately 21356 feet West and 15076 feet North from the NW corner of Section 36, Township 13N, Range 27E, Lemhi County, Idaho, Boise Meridian. Any overlaps that may exist onto private or State Land or pre-existing Lode claims are acknowledged as pre-existing rights and that portion of said overlap is acknowledged as invalid.

Kennecott Exploration Company claims the ground as depicted on the map that is attached to a copy of this Notice of Location filed in the office of the County Recorder, Lemhi County, Idaho.

The claim has been monumented in accordance with State and Federal law. Corner and location monuments are posts, 4" x 4" in diameter, projecting at least 4' above the ground, or a blazed tree.


Located, dated and posted on the ground the 1st day of September, 2021.


I, the undersigned and Officer of Kennecott Exploration Company do solemnly swear that I am a citizen of the United States, and that I am acquainted with the mining ground described in the above described Notice of Location of Lode Claim, that the ground and claim therein described or any part thereof has not, to the best of my knowledge and belief, been previously located according to the laws of the United States, or if so located, that the same has been abandoned or forfeited by reason of the failure of such former locators to comply in respect thereto with the requirement of said laws.

By:   
Erik Best, Operating Officer  
Kennecott Exploration Company

State of Utah            )  
County of Salt Lake    )

On this 24th day of September, 2021, before me personally appeared Erik Best, who being duly sworn, did say that he is the Operating Officer of Kennecott Exploration Company, and that the foregoing instrument was signed by Erik Best on behalf of said company, by authority, and said company executed the same.



  
Michelle Lee Barndt, Notary Public, Utah  
Residing at Salt Lake City, Utah  
My Commission expires: April 16, 2023

RECEIVED  
BLM ISO MR  
SEP 27 2021  
9:00 A.M.

10105263591

When recorded return to:  
Kennecott Exploration Company – Land Dept.  
2640 West 1700 South  
Salt Lake City, UT 84104

IDAHO NOTICE OF LOCATION OF LODE CLAIM

NOTICE IS HEREBY GIVEN THAT KENNECOTT EXPLORATION COMPANY, whose mailing address is 2640 West 1700 South, Salt Lake City Utah 84104, by its undersigned representative, makes this location of the GM 164 Lode Mining Claim, in Lemhi County, Idaho.

The general course of the claim is from the North to South, and said claim is within the:

<u>Quarter</u>	<u>Section</u>	<u>Township</u>	<u>Range</u>
NE	18	13N	27E

Lemhi County, Idaho, Boise Meridian.


This claim is 1279 feet in length and 600 feet in width, containing approximately 17.62 acres. The Notice of Location is posted at Corner # 1 which is the NE Corner. The claim boundaries can be readily traced and are marked by four monuments, one at each corner, described as follows: beginning at Corner #1 the NE Corner; thence South 1279 Feet to Corner #2 the SE Corner; thence West 600 Feet to Corner #3 the SW Corner; thence North 1279 Feet to Corner #4 the NW Corner; thence East 600 Feet to the point of beginning. The Location Monument on which the Notice is posted is situated within Section 18, Township 13N, Range 27E, Lemhi County, Idaho, Boise Meridian and is approximately 21956 feet West and 15060 feet North from the NW corner of Section 36, Township 13N, Range 27E, Lemhi County, Idaho, Boise Meridian. Any overlaps that may exist onto private or State Land or pre-existing Lode claims are acknowledged as pre-existing rights and that portion of said overlap is acknowledged as invalid. WP SW COR GM 164 IS 1458' N. WP SE COR GM 164 IS 1284' N.

Kennecott Exploration Company claims the ground as depicted on the map that is attached to a copy of this Notice of Location filed in the office of the County Recorder, Lemhi County, Idaho.

The claim has been monumented in accordance with State and Federal law. Corner and location monuments are posts, 4" x 4" in diameter, projecting at least 4' above the ground, or a blazed tree.

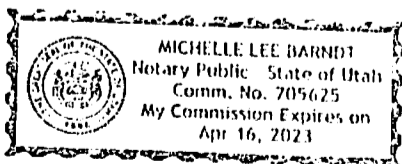
Located, dated and posted on the ground the 1st day of September, 2021.


I, the undersigned and Officer of Kennecott Exploration Company do solemnly swear that I am a citizen of the United States, and that I am acquainted with the mining ground described in the above described Notice of Location of Lode Claim, that the ground and claim therein described or any part thereof has not, to the best of my knowledge and belief, been previously located according to the laws of the United States, or if so located, that the same has been abandoned or forfeited by reason of the failure of such former locators to comply in respect thereto with the requirement of said laws.

By:   
Erik Best, Operating Officer  
Kennecott Exploration Company

State of Utah )  
County of Salt Lake )

On this 2<sup>nd</sup> day of September, 2021, before me personally appeared Erik Best, who being duly sworn, did say that he is the Operating Officer of Kennecott Exploration Company, and that the foregoing instrument was signed by Erik Best on behalf of said company, by authority, and said company executed the same.



  
Michelle Lee Barndt, Notary Public, Utah  
Residing at Salt Lake City, Utah  
My Commission expires: April 16, 2023

RECEIVED  
BLM ISO MR

SEP 27 2021

9:00 A.M.

10105263592

When recorded return to:  
Kennecott Exploration Company – Land Dept.  
2640 West 1700 South  
Salt Lake City, UT 84104

IDAHO NOTICE OF LOCATION OF LODE CLAIM

NOTICE IS HEREBY GIVEN THAT KENNECOTT EXPLORATION COMPANY, whose mailing address is 2640 West 1700 South, Salt Lake City Utah 84104, by its undersigned representative, makes this location of the GM 166 Lode Mining Claim, in Lemhi County, Idaho.

The general course of the claim is from the East to West, and said claim is within the:

Quarter      Section      Township      Range  
NW              18              13N              27E  
Lemhi County, Idaho, Boise Meridian.

This claim is 600 feet in length and 429 feet in width, containing approximately 5.91 acres. The Notice of Location is posted at Corner # 4 which is the NW Corner. The claim boundaries can be readily traced and are marked by four monuments, one at each corner, described as follows: beginning at Corner #1 the NE Corner; thence South 429 Feet to Corner #2 the SE Corner; thence West 600 Feet to Corner #3 the SW Corner; thence North 429 Feet to Corner #4 the NW Corner; thence East 600 Feet to the point of beginning. The Location Monument on which the Notice is posted is situated within Section 18, Township 13N, Range 27E, Lemhi County, Idaho, Boise Meridian and is approximately 24955 feet West and 14978 feet North from the NW corner of Section 36, Township 13N, Range 27E, Lemhi County, Idaho, Boise Meridian. Any overlaps that may exist onto private or State Land or pre-existing Lode claims are acknowledged as pre-existing rights and that portion of said overlap is acknowledged as invalid.

Kennecott Exploration Company claims the ground as depicted on the map that is attached to a copy of this Notice of Location filed in the office of the County Recorder, Lemhi County, Idaho.

The claim has been monumented in accordance with State and Federal law. Corner and location monuments are posts, 4" x 4" in diameter, projecting at least 4' above the ground, or a blazed tree.

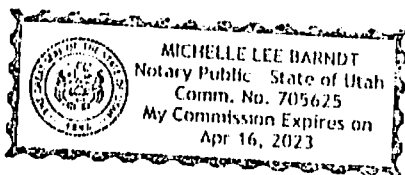
Located, dated and posted on the ground the 4th day of September, 2021.

I, the undersigned and Officer of Kennecott Exploration Company do solemnly swear that I am a citizen of the United States, and that I am acquainted with the mining ground described in the above described Notice of Location of Lode Claim, that the ground and claim therein described or any part thereof has not, to the best of my knowledge and belief, been previously located according to the laws of the United States, or if so located, that the same has been abandoned or forfeited by reason of the failure of such former locators to comply in respect thereto with the requirement of said laws.

By: *Erik Best*  
Erik Best, Operating Officer  
Kennecott Exploration Company

State of Utah            )  
County of Salt Lake    )

On this 24th day of September, 2021, before me personally appeared Erik Best, who being duly sworn, did say that he is the Operating Officer of Kennecott Exploration Company, and that the foregoing instrument was signed by Erik Best on behalf of said company, by authority, and said company executed the same.



*Michelle Lee Barndt*  
Michelle Lee Barndt, Notary Public, Utah  
Residing at Salt Lake City, Utah  
My Commission expires: April 16, 2023

RECEIVED  
BLM ISO MR

SEP 27 2021

9:00 A.M.

10105263593



When recorded return to:  
Kennecott Exploration Company – Land Dept.  
2640 West 1700 South  
Salt Lake City, UT 84104

IDAHO NOTICE OF LOCATION OF LODE CLAIM

NOTICE IS HEREBY GIVEN THAT KENNECOTT EXPLORATION COMPANY, whose mailing address is 2640 West 1700 South, Salt Lake City Utah 84104, by its undersigned representative, makes this location of the GM 167 Lode Mining Claim, in Lemhi County, Idaho.

The general course of the claim is from the North to South, and said claim is within the:

<u>Quarter</u>	<u>Section</u>	<u>Township</u>	<u>Range</u>
NW	18	13N	27E

Lemhi County, Idaho, Boise Meridian.


This claim is 1500 feet in length and 600 feet in width, containing approximately 20.66 acres. The Notice of Location is posted at Corner # 1 which is the NE Corner. The claim boundaries can be readily traced and are marked by four monuments, one at each corner, described as follows: beginning at Corner #1 the NE Corner; thence South 1500 Feet to Corner #2 the SE Corner; thence West 600 Feet to Corner #3 the SW Corner; thence North 1500 Feet to Corner #4 the NW Corner; thence East 600 Feet to the point of beginning. The Location Monument on which the Notice is posted is situated within Section 18, Township 13N, Range 27E, Lemhi County, Idaho, Boise Meridian and is approximately 24955 feet West and 14978 feet North from the NW corner of Section 36, Township 13N, Range 27E, Lemhi County, Idaho, Boise Meridian. Any overlaps that may exist onto private or State Land or pre-existing Lode claims are acknowledged as pre-existing rights and that portion of said overlap is acknowledged as invalid. WP SE COR GM 167 IS 934' NW.

Kennecott Exploration Company claims the ground as depicted on the map that is attached to a copy of this Notice of Location filed in the office of the County Recorder, Lemhi County, Idaho.

The claim has been monumented in accordance with State and Federal law. Corner and location monuments are posts, 4" x 4" in diameter, projecting at least 4' above the ground, or a blazed tree.

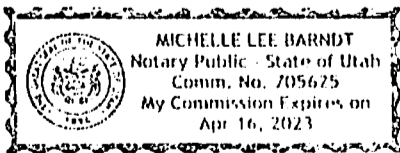
Located, dated and posted on the ground the 4th day of September, 2021.


I, the undersigned and Officer of Kennecott Exploration Company do solemnly swear that I am a citizen of the United States, and that I am acquainted with the mining ground described in the above described Notice of Location of Lode Claim, that the ground and claim therein described or any part thereof has not, to the best of my knowledge and belief, been previously located according to the laws of the United States, or if so located, that the same has been abandoned or forfeited by reason of the failure of such former locators to comply in respect thereto with the requirement of said laws.

By:   
Erik Best, Operating Officer  
Kennecott Exploration Company

State of Utah )  
County of Salt Lake )

On this 24th day of September, 2021, before me personally appeared Erik Best, who being duly sworn, did say that he is the Operating Officer of Kennecott Exploration Company, and that the foregoing instrument was signed by Erik Best on behalf of said company, by authority, and said company executed the same.



  
Michelle Lee Barndt, Notary Public, Utah  
Residing at Salt Lake City, Utah  
My Commission expires: April 16, 2023

RECEIVED  
BLM ISO MR

SEP 27 2021

9:00 A.M.

10105263594

When recorded return to:  
Kennecott Exploration Company – Land Dept.  
2640 West 1700 South  
Salt Lake City, UT 84104

IDAHO NOTICE OF LOCATION OF LODE CLAIM

NOTICE IS HEREBY GIVEN THAT KENNECOTT EXPLORATION COMPANY, whose mailing address is 2640 West 1700 South, Salt Lake City Utah 84104, by its undersigned representative, makes this location of the GM 168 Lode Mining Claim, in Lemhi County, Idaho.

The general course of the claim is from the North to South, and said claim is within the:

<u>Quarter</u>	<u>Section</u>	<u>Township</u>	<u>Range</u>
NW	18	13N	27E
NE	13	13N	26E

Lemhi County, Idaho, Boise Meridian.


This claim is 1500 feet in length and 600 feet in width, containing approximately 20.66 acres. The Notice of Location is posted at Corner # 1 which is the NE Corner. The claim boundaries can be readily traced and are marked by four monuments, one at each corner, described as follows: beginning at Corner #1 the NE Corner; thence South 1500 Feet to Corner #2 the SE Corner; thence West 600 Feet to Corner #3 the SW Corner; thence North 1500 Feet to Corner #4 the NW Corner; thence East 600 Feet to the point of beginning. The Location Monument on which the Notice is posted is situated within Section 18, Township 13N, Range 27E, Lemhi County, Idaho, Boise Meridian and is approximately 25555 feet West and 14962 feet North from the NW corner of Section 36, Township 13N, Range 27E, Lemhi County, Idaho, Boise Meridian. Any overlaps that may exist onto private or State Land or pre-existing Lode claims are acknowledged as pre-existing rights and that portion of said overlap is acknowledged as invalid. WP SE COR GM 168 IS 493' NW.

Kennecott Exploration Company claims the ground as depicted on the map that is attached to a copy of this Notice of Location filed in the office of the County Recorder, Lemhi County, Idaho.

The claim has been monumented in accordance with State and Federal law. Corner and location monuments are posts, 4" x 4" in diameter, projecting at least 4' above the ground, or a blazed tree.

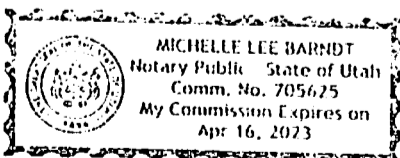
Located, dated and posted on the ground the 4th day of September, 2021.


I, the undersigned and Officer of Kennecott Exploration Company do solemnly swear that I am a citizen of the United States, and that I am acquainted with the mining ground described in the above described Notice of Location of Lode Claim, that the ground and claim therein described or any part thereof has not, to the best of my knowledge and belief, been previously located according to the laws of the United States, or if so located, that the same has been abandoned or forfeited by reason of the failure of such former locators to comply in respect thereto with the requirement of said laws.

By:   
Erik Best, Operating Officer  
Kennecott Exploration Company

State of Utah            )  
County of Salt Lake    )

On this 20th day of September, 2021, before me personally appeared Erik Best, who being duly sworn, did say that he is the Operating Officer of Kennecott Exploration Company, and that the foregoing instrument was signed by Erik Best on behalf of said company, by authority, and said company executed the same.



  
Michelle Lee Barndt, Notary Public, Utah  
Residing at Salt Lake City, Utah  
My Commission expires: April 16, 2023

RECEIVED  
BLM ISO MR  
SEP 27 2021  
9:00 A.M.

10105263595

When recorded return to:  
Kennecott Exploration Company – Land Dept.  
2640 West 1700 South  
Salt Lake City, UT 84104

IDAHO NOTICE OF LOCATION OF LODE CLAIM

NOTICE IS HEREBY GIVEN THAT KENNECOTT EXPLORATION COMPANY, whose mailing address is 2640 West 1700 South, Salt Lake City Utah 84104, by its undersigned representative, makes this location of the GM 169 Lode Mining Claim, in Lemhi County, Idaho.

The general course of the claim is from the North to South, and said claim is within the:

<u>Quarter</u>	<u>Section</u>	<u>Township</u>	<u>Range</u>
NE	13	13N	26E

Lemhi County, Idaho, Boise Meridian.


This claim is 1500 feet in length and 600 feet in width, containing approximately 20.66 acres. The Notice of Location is posted at Corner # 2 which is the SE Corner. The claim boundaries can be readily traced and are marked by four monuments, one at each corner, described as follows: beginning at Corner #1 the NE Corner; thence South 1500 Feet to Corner #2 the SE Corner; thence West 600 Feet to Corner #3 the SW Corner; thence North 1500 Feet to Corner #4 the NW Corner; thence East 600 Feet to the point of beginning. The Location Monument on which the Notice is posted is situated within Section 13, Township 13N, Range 26E, Lemhi County, Idaho, Boise Meridian and is approximately 26114 feet West and 13446 feet North from the NW corner of Section 36, Township 13N, Range 27E, Lemhi County, Idaho, Boise Meridian. Any overlaps that may exist onto private or State Land or pre-existing Lode claims are acknowledged as pre-existing rights and that portion of said overlap is acknowledged as invalid.

Kennecott Exploration Company claims the ground as depicted on the map that is attached to a copy of this Notice of Location filed in the office of the County Recorder, Lemhi County, Idaho.

The claim has been monumented in accordance with State and Federal law. Corner and location monuments are posts, 4" x 4" in diameter, projecting at least 4' above the ground, or a blazed tree.

Located, dated and posted on the ground the 4th day of September, 2021.


I, the undersigned and Officer of Kennecott Exploration Company do solemnly swear that I am a citizen of the United States, and that I am acquainted with the mining ground described in the above described Notice of Location of Lode Claim, that the ground and claim therein described or any part thereof has not, to the best of my knowledge and belief, been previously located according to the laws of the United States, or if so located, that the same has been abandoned or forfeited by reason of the failure of such former locators to comply in respect thereto with the requirement of said laws.

By:   
Erik Best, Operating Officer  
Kennecott Exploration Company

State of Utah )  
County of Salt Lake )

On this 24th day of September, 2021, before me personally appeared Erik Best, who being duly sworn, did say that he is the Operating Officer of Kennecott Exploration Company, and that the foregoing instrument was signed by Erik Best on behalf of said company, by authority, and said company executed the same.



  
Michelle Lee Barndt, Notary Public, Utah  
Residing at Salt Lake City, Utah  
My Commission expires: April 16, 2023

RECEIVED  
BLM ISO MR  
SEP 27 2021  
9:00 A.M.

10105263596

When recorded return to:  
Kennecott Exploration Company – Land Dept.  
2640 West 1700 South  
Salt Lake City, UT 84104

IDAHO NOTICE OF LOCATION OF LODE CLAIM

NOTICE IS HEREBY GIVEN THAT KENNECOTT EXPLORATION COMPANY, whose mailing address is 2640 West 1700 South, Salt Lake City Utah 84104, by its undersigned representative, makes this location of the GM 170 Lode Mining Claim, in Lemhi County, Idaho.

The general course of the claim is from the North to South, and said claim is within the:

<u>Quarter</u>	<u>Section</u>	<u>Township</u>	<u>Range</u>
NE	13	13N	26E

Lemhi County, Idaho, Boise Meridian.

This claim is 1500 feet in length and 295 feet in width, containing approximately 10.16 acres. The Notice of Location is posted at Corner # 2 which is the SE Corner. The claim boundaries can be readily traced and are marked by four monuments, one at each corner, described as follows: beginning at Corner #1 the NE Corner; thence South 1500 Feet to Corner #2 the SE Corner; thence West 295 Feet to Corner #3 the SW Corner; thence North 1500 Feet to Corner #4 the NW Corner; thence East 295 Feet to the point of beginning. The Location Monument on which the Notice is posted is situated within Section 13, Township 13N, Range 26E, Lemhi County, Idaho, Boise Meridian and is approximately 26713 feet West and 13430 feet North from the NW corner of Section 36, Township 13N, Range 27E, Lemhi County, Idaho, Boise Meridian. Any overlaps that may exist onto private or State Land or pre-existing Lode claims are acknowledged as pre-existing rights and that portion of said overlap is acknowledged as invalid.

Kennecott Exploration Company claims the ground as depicted on the map that is attached to a copy of this Notice of Location filed in the office of the County Recorder, Lemhi County, Idaho.

The claim has been monumented in accordance with State and Federal law. Corner and location monuments are posts, 4" x 4" in diameter, projecting at least 4' above the ground, or a blazed tree.

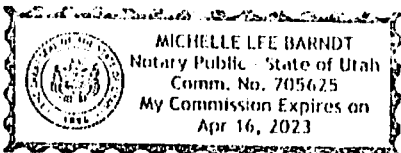
Located, dated and posted on the ground the 4th day of September, 2021.


I, the undersigned and Officer of Kennecott Exploration Company do solemnly swear that I am a citizen of the United States, and that I am acquainted with the mining ground described in the above described Notice of Location of Lode Claim, that the ground and claim therein described or any part thereof has not, to the best of my knowledge and belief, been previously located according to the laws of the United States, or if so located, that the same has been abandoned or forfeited by reason of the failure of such former locators to comply in respect thereto with the requirement of said laws.

By:   
Erik Best, Operating Officer  
Kennecott Exploration Company

State of Utah )  
County of Salt Lake )

On this 24th day of September, 2021, before me personally appeared Erik Best, who being duly sworn, did say that he is the Operating Officer of Kennecott Exploration Company, and that the foregoing instrument was signed by Erik Best on behalf of said company, by authority, and said company executed the same.



  
Michelle Lee Barndt, Notary Public, Utah  
Residing at Salt Lake City, Utah  
My Commission expires: April 16, 2023

RECEIVED  
BLM ISO MR  
SEP 27 2021  
9:00 A.M.

1D105263597

When recorded return to:  
Kennecott Exploration Company – Land Dept.  
2640 West 1700 South  
Salt Lake City, UT 84104

IDAHO NOTICE OF LOCATION OF LODE CLAIM

NOTICE IS HEREBY GIVEN THAT KENNECOTT EXPLORATION COMPANY, whose mailing address is 2640 West 1700 South, Salt Lake City Utah 84104, by its undersigned representative, makes this location of the GM 171 Lode Mining Claim, in Lemhi County, Idaho.

The general course of the claim is from the North to South, and said claim is within the:

Quarter      Section      Township      Range  
NE              13              13N              26E  
Lemhi County, Idaho, Boise Meridian.


This claim is 1500 feet in length and 600 feet in width, containing approximately 20.66 acres. The Notice of Location is posted at Corner # 2 which is the SE Corner. The claim boundaries can be readily traced and are marked by four monuments, one at each corner, described as follows: beginning at Corner #1 the NE Corner; thence South 1500 Feet to Corner #2 the SE Corner; thence West 600 Feet to Corner #3 the SW Corner; thence North 1500 Feet to Corner #4 the NW Corner; thence East 600 Feet to the point of beginning. The Location Monument on which the Notice is posted is situated within Section 13, Township 13N, Range 26E, Lemhi County, Idaho, Boise Meridian and is approximately 27009 feet West and 13421 feet North from the NW corner of Section 36, Township 13N, Range 27E, Lemhi County, Idaho, Boise Meridian. Any overlaps that may exist onto private or State Land or pre-existing Lode claims are acknowledged as pre-existing rights and that portion of said overlap is acknowledged as invalid.

Kennecott Exploration Company claims the ground as depicted on the map that is attached to a copy of this Notice of Location filed in the office of the County Recorder, Lemhi County, Idaho.

The claim has been monumented in accordance with State and Federal law. Corner and location monuments are posts, 4" x 4" in diameter, projecting at least 4' above the ground, or a blazed tree.

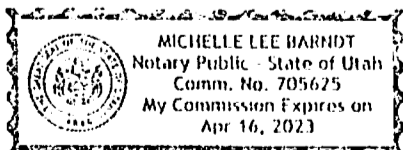
Located, dated and posted on the ground the 4th day of September, 2021.


I, the undersigned and Officer of Kennecott Exploration Company do solemnly swear that I am a citizen of the United States, and that I am acquainted with the mining ground described in the above described Notice of Location of Lode Claim, that the ground and claim therein described or any part thereof has not, to the best of my knowledge and belief, been previously located according to the laws of the United States, or if so located, that the same has been abandoned or forfeited by reason of the failure of such former locators to comply in respect thereto with the requirement of said laws.

By:   
Erik Best, Operating Officer  
Kennecott Exploration Company

State of Utah            )  
County of Salt Lake    )

On this 4th day of September, 2021, before me personally appeared Erik Best, who being duly sworn, did say that he is the Operating Officer of Kennecott Exploration Company, and that the foregoing instrument was signed by Erik Best on behalf of said company, by authority, and said company executed the same.



  
Michelle Lee Barndt, Notary Public, Utah  
Residing at Salt Lake City, Utah  
My Commission expires: April 16, 2023

RECEIVED  
BLM ISO MR

SEP 27 2021

9:00 A.M.

10105263598

When recorded return to:  
Kennecott Exploration Company – Land Dept.  
2640 West 1700 South  
Salt Lake City, UT 84104

IDAHO NOTICE OF LOCATION OF LODE CLAIM

NOTICE IS HEREBY GIVEN THAT KENNECOTT EXPLORATION COMPANY, whose mailing address is 2640 West 1700 South, Salt Lake City Utah 84104, by its undersigned representative, makes this location of the GM 172 Lode Mining Claim, in Lemhi County, Idaho.

The general course of the claim is from the North to South, and said claim is within the:

<u>Quarter</u>	<u>Section</u>	<u>Township</u>	<u>Range</u>
NE	13	13N	26E

Lemhi County, Idaho, Boise Meridian.


This claim is 1500 feet in length and 600 feet in width, containing approximately 20.66 acres. The Notice of Location is posted at Corner # 2 which is the SE Corner. The claim boundaries can be readily traced and are marked by four monuments, one at each corner, described as follows: beginning at Corner #1 the NE Corner; thence South 1500 Feet to Corner #2 the SE Corner; thence West 600 Feet to Corner #3 the SW Corner; thence North 1500 Feet to Corner #4 the NW Corner; thence East 600 Feet to the point of beginning. The Location Monument on which the Notice is posted is situated within Section 13, Township 13N, Range 26E, Lemhi County, Idaho, Boise Meridian and is approximately 27608 feet West and 13405 feet North from the NW corner of Section 36, Township 13N, Range 27E, Lemhi County, Idaho, Boise Meridian. Any overlaps that may exist onto private or State Land or pre-existing Lode claims are acknowledged as pre-existing rights and that portion of said overlap is acknowledged as invalid.

Kennecott Exploration Company claims the ground as depicted on the map that is attached to a copy of this Notice of Location filed in the office of the County Recorder, Lemhi County, Idaho.

The claim has been monumented in accordance with State and Federal law. Corner and location monuments are posts, 4" x 4" in diameter, projecting at least 4' above the ground, or a blazed tree.

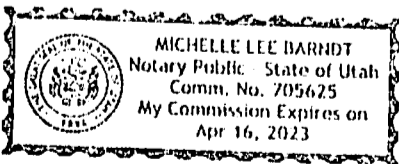
Located, dated and posted on the ground the 4th day of September, 2021.

I, the undersigned and Officer of Kennecott Exploration Company do solemnly swear that I am a citizen of the United States, and that I am acquainted with the mining ground described in the above described Notice of Location of Lode Claim, that the ground and claim therein described or any part thereof has not, to the best of my knowledge and belief, been previously located according to the laws of the United States, or if so located, that the same has been abandoned or forfeited by reason of the failure of such former locators to comply in respect thereto with the requirement of said laws.

By:   
Erik Best, Operating Officer  
Kennecott Exploration Company

State of Utah            )  
County of Salt Lake    )

On this 27th day of September, 2021, before me personally appeared Erik Best, who being duly sworn, did say that he is the Operating Officer of Kennecott Exploration Company, and that the foregoing instrument was signed by Erik Best on behalf of said company, by authority, and said company executed the same.





Michelle Lee Barndt, Notary Public, Utah  
Residing at Salt Lake City, Utah  
My Commission expires: April 16, 2023

RECEIVED  
BLM ISO MR

SEP 27 2021

9:00 A.M.

10105263599

When recorded return to:  
Kennecott Exploration Company – Land Dept.  
2640 West 1700 South  
Salt Lake City, UT 84104

IDAHO NOTICE OF LOCATION OF LODE CLAIM

NOTICE IS HEREBY GIVEN THAT KENNECOTT EXPLORATION COMPANY, whose mailing address is 2640 West 1700 South, Salt Lake City Utah 84104, by its undersigned representative, makes this location of the GM 173 Lode Mining Claim, in Lemhi County, Idaho.

The general course of the claim is from the North to South, and said claim is within the:

<u>Quarter</u>	<u>Section</u>	<u>Township</u>	<u>Range</u>
NE	13	13N	26E
NW	13	13N	26E

Lemhi County, Idaho, Boise Meridian.


This claim is 1500 feet in length and 600 feet in width, containing approximately 20.66 acres. The Notice of Location is posted at Corner # 2 which is the SE Corner. The claim boundaries can be readily traced and are marked by four monuments, one at each corner, described as follows: beginning at Corner #1 the NE Corner; thence South 1500 Feet to Corner #2 the SE Corner; thence West 600 Feet to Corner #3 the SW Corner; thence North 1500 Feet to Corner #4 the NW Corner; thence East 600 Feet to the point of beginning. The Location Monument on which the Notice is posted is situated within Section 13, Township 13N, Range 26E, Lemhi County, Idaho, Boise Meridian and is approximately 28208 feet West and 13389 feet North from the NW corner of Section 36, Township 13N, Range 27E, Lemhi County, Idaho, Boise Meridian. Any overlaps that may exist onto private or State Land or pre-existing Lode claims are acknowledged as pre-existing rights and that portion of said overlap is acknowledged as invalid.

Kennecott Exploration Company claims the ground as depicted on the map that is attached to a copy of this Notice of Location filed in the office of the County Recorder, Lemhi County, Idaho.

The claim has been monumented in accordance with State and Federal law. Corner and location monuments are posts, 4" x 4" in diameter, projecting at least 4' above the ground, or a blazed tree.

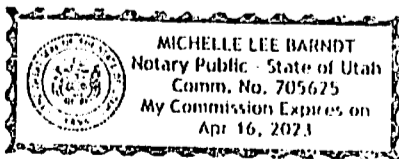
Located, dated and posted on the ground the 5th day of September, 2021.


I, the undersigned and Officer of Kennecott Exploration Company do solemnly swear that I am a citizen of the United States, and that I am acquainted with the mining ground described in the above described Notice of Location of Lode Claim, that the ground and claim therein described or any part thereof has not, to the best of my knowledge and belief, been previously located according to the laws of the United States, or if so located, that the same has been abandoned or forfeited by reason of the failure of such former locators to comply in respect thereto with the requirement of said laws.

By:   
Erik Best, Operating Officer  
Kennecott Exploration Company

State of Utah            )  
County of Salt Lake    )

On this 24th day of September, 2021, before me personally appeared Erik Best, who being duly sworn, did say that he is the Operating Officer of Kennecott Exploration Company, and that the foregoing instrument was signed by Erik Best on behalf of said company, by authority, and said company executed the same.



  
Michelle Lee Barndt, Notary Public, Utah  
Residing at Salt Lake City, Utah  
My Commission expires: April 16, 2023

RECEIVED  
BLM ISO MR  
SEP 27 2021  
9:00 A.M.

10105263600

When recorded return to:  
Kennecott Exploration Company – Land Dept.  
2640 West 1700 South  
Salt Lake City, UT 84104

IDAHO NOTICE OF LOCATION OF LODE CLAIM

NOTICE IS HEREBY GIVEN THAT KENNECOTT EXPLORATION COMPANY, whose mailing address is 2640 West 1700 South, Salt Lake City Utah 84104, by its undersigned representative, makes this location of the GM 174 Lode Mining Claim, in Lemhi County, Idaho.

The general course of the claim is from the North to South, and said claim is within the:

<u>Quarter</u>	<u>Section</u>	<u>Township</u>	<u>Range</u>
NW	13	13N	26E

Lemhi County, Idaho, Boise Meridian.


This claim is 1500 feet in length and 600 feet in width, containing approximately 20.66 acres. The Notice of Location is posted at Corner # 2 which is the SE Corner. The claim boundaries can be readily traced and are marked by four monuments, one at each corner, described as follows: beginning at Corner #1 the NE Corner; thence South 1500 Feet to Corner #2 the SE Corner; thence West 600 Feet to Corner #3 the SW Corner; thence North 1500 Feet to Corner #4 the NW Corner; thence East 600 Feet to the point of beginning. The Location Monument on which the Notice is posted is situated within Section 13, Township 13N, Range 26E, Lemhi County, Idaho, Boise Meridian and is approximately 28808 feet West and 13372 feet North from the NW corner of Section 36, Township 13N, Range 27E, Lemhi County, Idaho, Boise Meridian. Any overlaps that may exist onto private or State Land or pre-existing Lode claims are acknowledged as pre-existing rights and that portion of said overlap is acknowledged as invalid.

Kennecott Exploration Company claims the ground as depicted on the map that is attached to a copy of this Notice of Location filed in the office of the County Recorder, Lemhi County, Idaho.

The claim has been monumented in accordance with State and Federal law. Corner and location monuments are posts, 4" x 4" in diameter, projecting at least 4' above the ground, or a blazed tree.

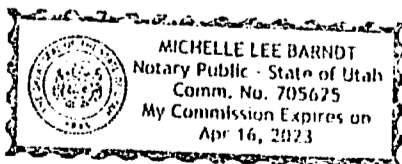
Located, dated and posted on the ground the 5th day of September, 2021.


I, the undersigned and Officer of Kennecott Exploration Company do solemnly swear that I am a citizen of the United States, and that I am acquainted with the mining ground described in the above described Notice of Location of Lode Claim, that the ground and claim therein described or any part thereof has not, to the best of my knowledge and belief, been previously located according to the laws of the United States, or if so located, that the same has been abandoned or forfeited by reason of the failure of such former locators to comply in respect thereto with the requirement of said laws.

By:   
Erik Best, Operating Officer  
Kennecott Exploration Company

State of Utah )  
County of Salt Lake )

On this 5th day of September, 2021, before me personally appeared Erik Best, who being duly sworn, did say that he is the Operating Officer of Kennecott Exploration Company, and that the foregoing instrument was signed by Erik Best on behalf of said company, by authority, and said company executed the same.



  
Michelle Lee Barndt, Notary Public, Utah  
Residing at Salt Lake City, Utah  
My Commission expires: April 16, 2023

RECEIVED  
BLM ISO MR  
SEP 27 2021  
9:00 A.M.

10105263601



When recorded return to:  
Kennecott Exploration Company – Land Dept.  
2640 West 1700 South  
Salt Lake City, UT 84104

IDAHO NOTICE OF LOCATION OF LODE CLAIM

NOTICE IS HEREBY GIVEN THAT KENNECOTT EXPLORATION COMPANY, whose mailing address is 2640 West 1700 South, Salt Lake City Utah 84104, by its undersigned representative, makes this location of the GM 175 Lode Mining Claim, in Lemhi County, Idaho.

The general course of the claim is from the North to South, and said claim is within the:

<u>Quarter</u>	<u>Section</u>	<u>Township</u>	<u>Range</u>
NW	13	13N	26E

Lemhi County, Idaho, Boise Meridian.


This claim is 1500 feet in length and 600 feet in width, containing approximately 20.66 acres. The Notice of Location is posted at Corner # 2 which is the SE Corner. The claim boundaries can be readily traced and are marked by four monuments, one at each corner, described as follows: beginning at Corner #1 the NE Corner; thence South 1500 Feet to Corner #2 the SE Corner; thence West 600 Feet to Corner #3 the SW Corner; thence North 1500 Feet to Corner #4 the NW Corner; thence East 600 Feet to the point of beginning. The Location Monument on which the Notice is posted is situated within Section 13, Township 13N, Range 26E, Lemhi County, Idaho, Boise Meridian and is approximately 29408 feet West and 13356 feet North from the NW corner of Section 36, Township 13N, Range 27E, Lemhi County, Idaho, Boise Meridian. Any overlaps that may exist onto private or State Land or pre-existing Lode claims are acknowledged as pre-existing rights and that portion of said overlap is acknowledged as invalid.

Kennecott Exploration Company claims the ground as depicted on the map that is attached to a copy of this Notice of Location filed in the office of the County Recorder, Lemhi County, Idaho.

The claim has been monumented in accordance with State and Federal law. Corner and location monuments are posts, 4" x 4" in diameter, projecting at least 4' above the ground, or a blazed tree.

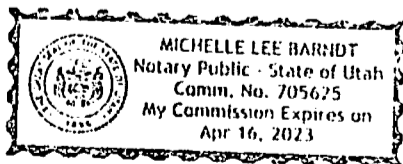
Located, dated and posted on the ground the 5th day of September, 2021.


I, the undersigned and Officer of Kennecott Exploration Company do solemnly swear that I am a citizen of the United States, and that I am acquainted with the mining ground described in the above described Notice of Location of Lode Claim, that the ground and claim therein described or any part thereof has not, to the best of my knowledge and belief, been previously located according to the laws of the United States, or if so located, that the same has been abandoned or forfeited by reason of the failure of such former locators to comply in respect thereto with the requirement of said laws.

By:   
Erik Best, Operating Officer  
Kennecott Exploration Company

State of Utah            )  
County of Salt Lake    )

On this 27th day of September, 2021, before me personally appeared Erik Best, who being duly sworn, did say that he is the Operating Officer of Kennecott Exploration Company, and that the foregoing instrument was signed by Erik Best on behalf of said company, by authority, and said company executed the same.



  
Michelle Lee Barndt, Notary Public, Utah  
Residing at Salt Lake City, Utah  
My Commission expires: April 16, 2023

RECEIVED  
BLM ISO MR  
SEP 27 2021  
9:00 A.M.

10105263602

When recorded return to:  
Kennecott Exploration Company – Land Dept.  
2640 West 1700 South  
Salt Lake City, UT 84104

IDAHO NOTICE OF LOCATION OF LODGE CLAIM

NOTICE IS HEREBY GIVEN THAT KENNECOTT EXPLORATION COMPANY, whose mailing address is 2640 West 1700 South, Salt Lake City Utah 84104, by its undersigned representative, makes this location of the GM 176 Lode Mining Claim, in Lemhi County, Idaho.

The general course of the claim is from the North to South, and said claim is within the:

<u>Quarter</u>	<u>Section</u>	<u>Township</u>	<u>Range</u>
NW	13	13N	26E

Lemhi County, Idaho, Boise Meridian.


This claim is 1500 feet in length and 600 feet in width, containing approximately 20.66 acres. The Notice of Location is posted at Corner # 2 which is the SE Corner. The claim boundaries can be readily traced and are marked by four monuments, one at each corner, described as follows: beginning at Corner #1 the NE Corner; thence South 1500 Feet to Corner #2 the SE Corner; thence West 600 Feet to Corner #3 the SW Corner; thence North 1500 Feet to Corner #4 the NW Corner; thence East 600 Feet to the point of beginning. The Location Monument on which the Notice is posted is situated within Section 13, Township 13N, Range 26E, Lemhi County, Idaho, Boise Meridian and is approximately 30007 feet West and 13340 feet North from the NW corner of Section 36, Township 13N, Range 27E, Lemhi County, Idaho, Boise Meridian. Any overlaps that may exist onto private or State Land or pre-existing Lode claims are acknowledged as pre-existing rights and that portion of said overlap is acknowledged as invalid.

Kennecott Exploration Company claims the ground as depicted on the map that is attached to a copy of this Notice of Location filed in the office of the County Recorder, Lemhi County, Idaho.

The claim has been monumented in accordance with State and Federal law. Corner and location monuments are posts, 4" x 4" in diameter, projecting at least 4' above the ground, or a blazed tree.


Located, dated and posted on the ground the 5th day of September, 2021.


I, the undersigned and Officer of Kennecott Exploration Company do solemnly swear that I am a citizen of the United States, and that I am acquainted with the mining ground described in the above described Notice of Location of Lode Claim, that the ground and claim therein described or any part thereof has not, to the best of my knowledge and belief, been previously located according to the laws of the United States, or if so located, that the same has been abandoned or forfeited by reason of the failure of such former locators to comply in respect thereto with the requirement of said laws.

By:   
Erik Best, Operating Officer  
Kennecott Exploration Company

State of Utah )  
County of Salt Lake )

On this 24th day of September, 2021, before me personally appeared Erik Best, who being duly sworn, did say that he is the Operating Officer of Kennecott Exploration Company, and that the foregoing instrument was signed by Erik Best on behalf of said company, by authority, and said company executed the same.



  
Michelle Lee Barndt, Notary Public, Utah  
Residing at Salt Lake City, Utah  
My Commission expires: April 16, 2023

RECEIVED  
BLM ISO MR

SEP 27 2021

9:00 A.M.

10105263603

When recorded return to:  
Kennecott Exploration Company – Land Dept.  
2640 West 1700 South  
Salt Lake City, UT 84104

IDAHO NOTICE OF LOCATION OF LODE CLAIM

NOTICE IS HEREBY GIVEN THAT KENNECOTT EXPLORATION COMPANY, whose mailing address is 2640 West 1700 South, Salt Lake City Utah 84104, by its undersigned representative, makes this location of the GM 177 Lode Mining Claim, in Lemhi County, Idaho.

The general course of the claim is from the North to South, and said claim is within the:

<u>Quarter</u>	<u>Section</u>	<u>Township</u>	<u>Range</u>
NW	13	13N	26E

Lemhi County, Idaho, Boise Meridian.


This claim is 1340 feet in length and 600 feet in width, containing approximately 18.46 acres. The Notice of Location is posted at Corner # 1 which is the NE Corner. The claim boundaries can be readily traced and are marked by four monuments, one at each corner, described as follows: beginning at Corner #1 the NE Corner; thence South 1340 Feet to Corner #2 the SE Corner; thence West 600 Feet to Corner #3 the SW Corner; thence North 1340 Feet to Corner #4 the NW Corner; thence East 600 Feet to the point of beginning. The Location Monument on which the Notice is posted is situated within Section 13, Township 13N, Range 26E, Lemhi County, Idaho, Boise Meridian and is approximately 30648 feet West and 14823 feet North from the NW corner of Section 36, Township 13N, Range 27E, Lemhi County, Idaho, Boise Meridian. Any overlaps that may exist onto private or State Land or pre-existing Lode claims are acknowledged as pre-existing rights and that portion of said overlap is acknowledged as invalid.

Kennecott Exploration Company claims the ground as depicted on the map that is attached to a copy of this Notice of Location filed in the office of the County Recorder, Lemhi County, Idaho.

The claim has been monumented in accordance with State and Federal law. Corner and location monuments are posts, 4" x 4" in diameter, projecting at least 4' above the ground, or a blazed tree.

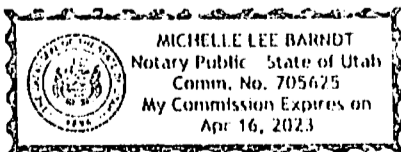
Located, dated and posted on the ground the 5th day of September, 2021.


I, the undersigned and Officer of Kennecott Exploration Company do solemnly swear that I am a citizen of the United States, and that I am acquainted with the mining ground described in the above described Notice of Location of Lode Claim, that the ground and claim therein described or any part thereof has not, to the best of my knowledge and belief, been previously located according to the laws of the United States, or if so located, that the same has been abandoned or forfeited by reason of the failure of such former locators to comply in respect thereto with the requirement of said laws.

By:   
Erik Best, Operating Officer  
Kennecott Exploration Company

State of Utah )  
County of Salt Lake )

On this 24th day of September, 2021, before me personally appeared Erik Best, who being duly sworn, did say that he is the Operating Officer of Kennecott Exploration Company, and that the foregoing instrument was signed by Erik Best on behalf of said company, by authority, and said company executed the same.



  
Michelle Lee Barndt, Notary Public, Utah  
Residing at Salt Lake City, Utah  
My Commission expires: April 16, 2023

RECEIVED  
BLM ISO MR

SEP 27 2021

9:00 A.M.

10105263604

When recorded return to:  
Kennecott Exploration Company – Land Dept.  
2640 West 1700 South  
Salt Lake City, UT 84104

IDAHO NOTICE OF LOCATION OF LODE CLAIM

NOTICE IS HEREBY GIVEN THAT KENNECOTT EXPLORATION COMPANY, whose mailing address is 2640 West 1700 South, Salt Lake City Utah 84104, by its undersigned representative, makes this location of the GM 178 Lode Mining Claim, in Lemhi County, Idaho.

The general course of the claim is from the North to South, and said claim is within the:

<u>Quarter</u>	<u>Section</u>	<u>Township</u>	<u>Range</u>
NW	13	13N	26E
NE	14	13N	26E

Lemhi County, Idaho, Boise Meridian.


This claim is 1263 feet in length and 600 feet in width, containing approximately 17.40 acres. The Notice of Location is posted at Corner # 1 which is the NE Corner. The claim boundaries can be readily traced and are marked by four monuments, one at each corner, described as follows: beginning at Corner #1 the NE Corner; thence South 1263 Feet to Corner #2 the SE Corner; thence West 600 Feet to Corner #3 the SW Corner; thence North 1263 Feet to Corner #4 the NW Corner; thence East 600 Feet to the point of beginning. The Location Monument on which the Notice is posted is situated within Section 13, Township 13N, Range 26E, Lemhi County, Idaho, Boise Meridian and is approximately 31248 feet West and 14806 feet North from the NW corner of Section 36, Township 13N, Range 27E, Lemhi County, Idaho, Boise Meridian. Any overlaps that may exist onto private or State Land or pre-existing Lode claims are acknowledged as pre-existing rights and that portion of said overlap is acknowledged as invalid.

Kennecott Exploration Company claims the ground as depicted on the map that is attached to a copy of this Notice of Location filed in the office of the County Recorder, Lemhi County, Idaho.

The claim has been monumented in accordance with State and Federal law. Corner and location monuments are posts, 4" x 4" in diameter, projecting at least 4' above the ground, or a blazed tree.

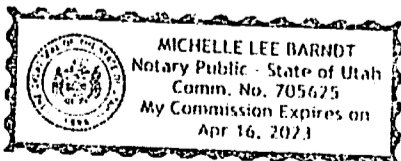
Located, dated and posted on the ground the 5th day of September, 2021.


I, the undersigned and Officer of Kennecott Exploration Company do solemnly swear that I am a citizen of the United States, and that I am acquainted with the mining ground described in the above described Notice of Location of Lode Claim, that the ground and claim therein described or any part thereof has not, to the best of my knowledge and belief, been previously located according to the laws of the United States, or if so located, that the same has been abandoned or forfeited by reason of the failure of such former locators to comply in respect thereto with the requirement of said laws.

By:   
Erik Best, Operating Officer  
Kennecott Exploration Company

State of Utah            )  
County of Salt Lake    )

On this 24th day of September, 2021, before me personally appeared Erik Best, who being duly sworn, did say that he is the Operating Officer of Kennecott Exploration Company, and that the foregoing instrument was signed by Erik Best on behalf of said company, by authority, and said company executed the same.



  
Michelle Lee Barndt, Notary Public, Utah  
Residing at Salt Lake City, Utah  
My Commission expires: April 16, 2023

RECEIVED  
BLM ISO MR

SEP 27 2021

9:00 A.M.

10105263605

When recorded return to:  
Kennecott Exploration Company – Land Dept.  
2640 West 1700 South  
Salt Lake City, UT 84104

IDAHO NOTICE OF LOCATION OF LODE CLAIM

NOTICE IS HEREBY GIVEN THAT KENNECOTT EXPLORATION COMPANY, whose mailing address is 2640 West 1700 South, Salt Lake City Utah 84104, by its undersigned representative, makes this location of the GM 179 Lode Mining Claim, in Lemhi County, Idaho.

The general course of the claim is from the North to South, and said claim is within the:

<u>Quarter</u>	<u>Section</u>	<u>Township</u>	<u>Range</u>
NE	14	13N	26E

Lemhi County, Idaho, Boise Meridian.

This claim is 951 feet in length and 600 feet in width, containing approximately 13.1 acres. The Notice of Location is posted at Corner # 1 which is the NE Corner. The claim boundaries can be readily traced and are marked by four monuments, one at each corner, described as follows: beginning at Corner #1 the NE Corner; thence South 951 Feet to Corner #2 the SE Corner; thence West 600 Feet to Corner #3 the SW Corner; thence North 951 Feet to Corner #4 the NW Corner; thence East 600 Feet to the point of beginning. The Location Monument on which the Notice is posted is situated within Section 14, Township 13N, Range 26E, Lemhi County, Idaho, Boise Meridian and is approximately 31848 feet West and 14790 feet North from the NW corner of Section 36, Township 13N, Range 27E, Lemhi County, Idaho, Boise Meridian. Any overlaps that may exist onto private or State Land or pre-existing Lode claims are acknowledged as pre-existing rights and that portion of said overlap is acknowledged as invalid.

Kennecott Exploration Company claims the ground as depicted on the map that is attached to a copy of this Notice of Location filed in the office of the County Recorder, Lemhi County, Idaho.

The claim has been monumented in accordance with State and Federal law. Corner and location monuments are posts, 4" x 4" in diameter, projecting at least 4' above the ground, or a blazed tree.


Located, dated and posted on the ground the 5th day of September, 2021.

I, the undersigned and Officer of Kennecott Exploration Company do solemnly swear that I am a citizen of the United States, and that I am acquainted with the mining ground described in the above described Notice of Location of Lode Claim, that the ground and claim therein described or any part thereof has not, to the best of my knowledge and belief, been previously located according to the laws of the United States, or if so located, that the same has been abandoned or forfeited by reason of the failure of such former locators to comply in respect thereto with the requirement of said laws.

By: *Erik Best*  
Erik Best, Operating Officer  
Kennecott Exploration Company

State of Utah )  
County of Salt Lake )

On this 5th day of September, 2021, before me personally appeared Erik Best, who being duly sworn, did say that he is the Operating Officer of Kennecott Exploration Company, and that the foregoing instrument was signed by Erik Best on behalf of said company, by authority, and said company executed the same.



*Michelle Lee Barndt*  
Michelle Lee Barndt, Notary Public, Utah  
Residing at Salt Lake City, Utah  
My Commission expires: April 16, 2023

RECEIVED  
BLM ISO MR

SEP 27 2021

9:00 A.M.

1D105263606

When recorded return to:  
Kennecott Exploration Company – Land Dept.  
2640 West 1700 South  
Salt Lake City, UT 84104

IDAHO NOTICE OF LOCATION OF LODE CLAIM

NOTICE IS HEREBY GIVEN THAT KENNECOTT EXPLORATION COMPANY, whose mailing address is 2640 West 1700 South, Salt Lake City Utah 84104, by its undersigned representative, makes this location of the GM 185 Lode Mining Claim, in Lemhi County, Idaho.

The general course of the claim is from the East to West, and said claim is within the:

<u>Quarter</u>	<u>Section</u>	<u>Township</u>	<u>Range</u>
NW	13	13N	26E

Lemhi County, Idaho, Boise Meridian.


This claim is 600 feet in length and 594 feet in width, containing approximately 8.18 acres. The Notice of Location is posted at Corner # 1 which is the NE Corner. The claim boundaries can be readily traced and are marked by four monuments, one at each corner, described as follows: beginning at Corner #1 the NE Corner; thence South 594 Feet to Corner #2 the SE Corner; thence West 600 Feet to Corner #3 the SW Corner; thence North 594 Feet to Corner #4 the NW Corner; thence East 600 Feet to the point of beginning. The Location Monument on which the Notice is posted is situated within Section 13, Township 13N, Range 26E, Lemhi County, Idaho, Boise Meridian and is approximately 30007 feet West and 13340 feet North from the NW corner of Section 36, Township 13N, Range 27E, Lemhi County, Idaho, Boise Meridian. Any overlaps that may exist onto private or State Land or pre-existing Lode claims are acknowledged as pre-existing rights and that portion of said overlap is acknowledged as invalid.

Kennecott Exploration Company claims the ground as depicted on the map that is attached to a copy of this Notice of Location filed in the office of the County Recorder, Lemhi County, Idaho.

The claim has been monumented in accordance with State and Federal law. Corner and location monuments are posts, 4" x 4" in diameter, projecting at least 4' above the ground, or a blazed tree.

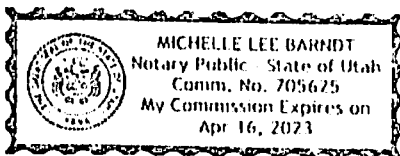
Located, dated and posted on the ground the 5th day of September, 2021.


I, the undersigned and Officer of Kennecott Exploration Company do solemnly swear that I am a citizen of the United States, and that I am acquainted with the mining ground described in the above described Notice of Location of Lode Claim, that the ground and claim therein described or any part thereof has not, to the best of my knowledge and belief, been previously located according to the laws of the United States, or if so located, that the same has been abandoned or forfeited by reason of the failure of such former locators to comply in respect thereto with the requirement of said laws.

By:   
Erik Best, Operating Officer  
Kennecott Exploration Company

State of Utah            )  
County of Salt Lake    )

On this 20th day of September, 2021, before me personally appeared Erik Best, who being duly sworn, did say that he is the Operating Officer of Kennecott Exploration Company, and that the foregoing instrument was signed by Erik Best on behalf of said company, by authority, and said company executed the same.



  
Michelle Lee Barndt, Notary Public, Utah  
Residing at Salt Lake City, Utah  
My Commission expires: April 16, 2023

RECEIVED  
BLM ISO MR

SEP 27 2021

9:00 A.M.

10105263607

When recorded return to:  
Kennecott Exploration Company – Land Dept.  
2640 West 1700 South  
Salt Lake City, UT 84104

IDAHO NOTICE OF LOCATION OF LODE CLAIM

NOTICE IS HEREBY GIVEN THAT KENNECOTT EXPLORATION COMPANY, whose mailing address is 2640 West 1700 South, Salt Lake City Utah 84104, by its undersigned representative, makes this location of the GM 186 Lode Mining Claim, in Lemhi County, Idaho.

The general course of the claim is from the North to South, and said claim is within the:

<u>Quarter</u>	<u>Section</u>	<u>Township</u>	<u>Range</u>
SW	13	13N	26E
NW	13	13N	26E

Lemhi County, Idaho, Boise Meridian.


This claim is 906 feet in length and 413 feet in width, containing approximately 8.59 acres. The Notice of Location is posted at Corner # 2 which is the SE Corner. The claim boundaries can be readily traced and are marked by four monuments, one at each corner, described as follows: beginning at Corner #1 the NE Corner; thence South 906 Feet to Corner #2 the SE Corner; thence West 413 Feet to Corner #3 the SW Corner; thence North 906 Feet to Corner #4 the NW Corner; thence East 413 Feet to the point of beginning. The Location Monument on which the Notice is posted is situated within Section 13, Township 13N, Range 26E, Lemhi County, Idaho, Boise Meridian and is approximately 29967 feet West and 11840 feet North from the NW corner of Section 36, Township 13N, Range 27E, Lemhi County, Idaho, Boise Meridian. Any overlaps that may exist onto private or State Land or pre-existing Lode claims are acknowledged as pre-existing rights and that portion of said overlap is acknowledged as invalid. WP NW COR GM 186 IS 414' E.

Kennecott Exploration Company claims the ground as depicted on the map that is attached to a copy of this Notice of Location filed in the office of the County Recorder, Lemhi County, Idaho.

The claim has been monumented in accordance with State and Federal law. Corner and location monuments are posts, 4" x 4" in diameter, projecting at least 4' above the ground, or a blazed tree.

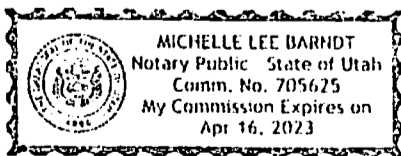
Located, dated and posted on the ground the 5th day of September, 2021.


I, the undersigned and Officer of Kennecott Exploration Company do solemnly swear that I am a citizen of the United States, and that I am acquainted with the mining ground described in the above described Notice of Location of Lode Claim, that the ground and claim therein described or any part thereof has not, to the best of my knowledge and belief, been previously located according to the laws of the United States, or if so located, that the same has been abandoned or forfeited by reason of the failure of such former locators to comply in respect thereto with the requirement of said laws.

By:   
Erik Best, Operating Officer  
Kennecott Exploration Company

State of Utah )  
County of Salt Lake )

On this 24th day of September, 2021, before me personally appeared Erik Best, who being duly sworn, did say that he is the Operating Officer of Kennecott Exploration Company, and that the foregoing instrument was signed by Erik Best on behalf of said company, by authority, and said company executed the same.



  
Michelle Lee Barndt, Notary Public, Utah  
Residing at Salt Lake City, Utah  
My Commission expires: April 16, 2023

RECEIVED  
BLM ISO MR

SEP 27 2021

9:00 A.M.

1D105263608

When recorded return to:  
Kennecott Exploration Company – Land Dept.  
2640 West 1700 South  
Salt Lake City, UT 84104

IDAHO NOTICE OF LOCATION OF LODE CLAIM

NOTICE IS HEREBY GIVEN THAT KENNECOTT EXPLORATION COMPANY, whose mailing address is 2640 West 1700 South, Salt Lake City Utah 84104, by its undersigned representative, makes this location of the GM 187 Lode Mining Claim, in Lemhi County, Idaho.

The general course of the claim is from the North to South, and said claim is within the:

<u>Quarter</u>	<u>Section</u>	<u>Township</u>	<u>Range</u>
NW	13	13N	26E
SW	13	13N	26E

Lemhi County, Idaho, Boise Meridian.

This claim is 1500 feet in length and 600 feet in width, containing approximately 20.66 acres. The Notice of Location is posted at Corner # 1 which is the NE Corner. The claim boundaries can be readily traced and are marked by four monuments, one at each corner, described as follows: beginning at Corner #1 the NE Corner; thence South 1500 Feet to Corner #2 the SE Corner; thence West 600 Feet to Corner #3 the SW Corner; thence North 1500 Feet to Corner #4 the NW Corner; thence East 600 Feet to the point of beginning. The Location Monument on which the Notice is posted is situated within Section 13, Township 13N, Range 26E, Lemhi County, Idaho, Boise Meridian and is approximately 29408 feet West and 13356 feet North from the NW corner of Section 36, Township 13N, Range 27E, Lemhi County, Idaho, Boise Meridian. Any overlaps that may exist onto private or State Land or pre-existing Lode claims are acknowledged as pre-existing rights and that portion of said overlap is acknowledged as invalid.

Kennecott Exploration Company claims the ground as depicted on the map that is attached to a copy of this Notice of Location filed in the office of the County Recorder, Lemhi County, Idaho.

The claim has been monumented in accordance with State and Federal law. Corner and location monuments are posts, 4" x 4" in diameter, projecting at least 4' above the ground, or a blazed tree.

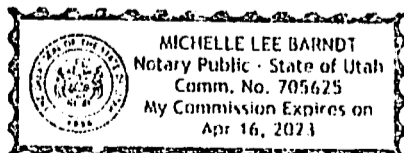
Located, dated and posted on the ground the 5th day of September, 2021.

I, the undersigned and Officer of Kennecott Exploration Company do solemnly swear that I am a citizen of the United States, and that I am acquainted with the mining ground described in the above described Notice of Location of Lode Claim, that the ground and claim therein described or any part thereof has not, to the best of my knowledge and belief, been previously located according to the laws of the United States, or if so located, that the same has been abandoned or forfeited by reason of the failure of such former locators to comply in respect thereto with the requirement of said laws.

By: *Erik Best*  
Erik Best, Operating Officer  
Kennecott Exploration Company

State of Utah )  
County of Salt Lake )

On this 24th day of September, 2021, before me personally appeared Erik Best, who being duly sworn, did say that he is the Operating Officer of Kennecott Exploration Company, and that the foregoing instrument was signed by Erik Best on behalf of said company, by authority, and said company executed the same.



*Michelle Lee Barndt*  
Michelle Lee Barndt, Notary Public, Utah  
Residing at Salt Lake City, Utah  
My Commission expires: April 16, 2023

RECEIVED  
BLM ISO MR  
SEP 27 2021

9:00 A.M.

10105263609



When recorded return to:  
Kennecott Exploration Company – Land Dept.  
2640 West 1700 South  
Salt Lake City, UT 84104

IDAHO NOTICE OF LOCATION OF LODE CLAIM

NOTICE IS HEREBY GIVEN THAT KENNECOTT EXPLORATION COMPANY, whose mailing address is 2640 West 1700 South, Salt Lake City Utah 84104, by its undersigned representative, makes this location of the GM 188 Lode Mining Claim, in Lemhi County, Idaho.

The general course of the claim is from the North to South, and said claim is within the:

<u>Quarter</u>	<u>Section</u>	<u>Township</u>	<u>Range</u>
NW	13	13N	26E
SW	13	13N	26E

Lemhi County, Idaho, Boise Meridian.


This claim is 1500 feet in length and 600 feet in width, containing approximately 20.66 acres. The Notice of Location is posted at Corner # 1 which is the NE Corner. The claim boundaries can be readily traced and are marked by four monuments, one at each corner, described as follows: beginning at Corner #1 the NE Corner; thence South 1500 Feet to Corner #2 the SE Corner; thence West 600 Feet to Corner #3 the SW Corner; thence North 1500 Feet to Corner #4 the NW Corner; thence East 600 Feet to the point of beginning. The Location Monument on which the Notice is posted is situated within Section 13, Township 13N, Range 26E, Lemhi County, Idaho, Boise Meridian and is approximately 28808 feet West and 13372 feet North from the NW corner of Section 36, Township 13N, Range 27E, Lemhi County, Idaho, Boise Meridian. Any overlaps that may exist onto private or State Land or pre-existing Lode claims are acknowledged as pre-existing rights and that portion of said overlap is acknowledged as invalid.

Kennecott Exploration Company claims the ground as depicted on the map that is attached to a copy of this Notice of Location filed in the office of the County Recorder, Lemhi County, Idaho.

The claim has been monumented in accordance with State and Federal law. Corner and location monuments are posts, 4" x 4" in diameter, projecting at least 4' above the ground, or a blazed tree.

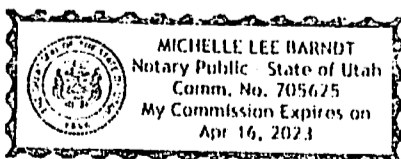
Located, dated and posted on the ground the 5th day of September, 2021.


I, the undersigned and Officer of Kennecott Exploration Company do solemnly swear that I am a citizen of the United States, and that I am acquainted with the mining ground described in the above described Notice of Location of Lode Claim, that the ground and claim therein described or any part thereof has not, to the best of my knowledge and belief, been previously located according to the laws of the United States, or if so located, that the same has been abandoned or forfeited by reason of the failure of such former locators to comply in respect thereto with the requirement of said laws.

By:   
Erik Best, Operating Officer  
Kennecott Exploration Company

State of Utah )  
County of Salt Lake )

On this 24th day of September, 2021, before me personally appeared Erik Best, who being duly sworn, did say that he is the Operating Officer of Kennecott Exploration Company, and that the foregoing instrument was signed by Erik Best on behalf of said company, by authority, and said company executed the same.





Michelle Lee Barndt, Notary Public, Utah  
Residing at Salt Lake City, Utah  
My Commission expires: April 16, 2023

RECEIVED  
BLM ISO MR  
SEP 27 2021

9:00 A.M.

10105263610

When recorded return to:  
Kennecott Exploration Company – Land Dept.  
2640 West 1700 South  
Salt Lake City, UT 84104

IDAHO NOTICE OF LOCATION OF LODE CLAIM

NOTICE IS HEREBY GIVEN THAT KENNECOTT EXPLORATION COMPANY, whose mailing address is 2640 West 1700 South, Salt Lake City Utah 84104, by its undersigned representative, makes this location of the GM 189 Lode Mining Claim, in Lemhi County, Idaho.

The general course of the claim is from the North to South, and said claim is within the:

<u>Quarter</u>	<u>Section</u>	<u>Township</u>	<u>Range</u>
NE	13	13N	26E
SE	13	13N	26E
SW	13	13N	26E
NW	13	13N	26E

Lemhi County, Idaho, Boise Meridian.

This claim is 1500 feet in length and 600 feet in width, containing approximately 20.66 acres. The Notice of Location is posted at Corner # 1 which is the NE Corner. The claim boundaries can be readily traced and are marked by four monuments, one at each corner, described as follows: beginning at Corner #1 the NE Corner; thence South 1500 Feet to Corner #2 the SE Corner; thence West 600 Feet to Corner #3 the SW Corner; thence North 1500 Feet to Corner #4 the NW Corner; thence East 600 Feet to the point of beginning. The Location Monument on which the Notice is posted is situated within Section 13, Township 13N, Range 26E, Lemhi County, Idaho, Boise Meridian and is approximately 28208 feet West and 13389 feet North from the NW corner of Section 36, Township 13N, Range 27E, Lemhi County, Idaho, Boise Meridian. Any overlaps that may exist onto private or State Land or pre-existing Lode claims are acknowledged as pre-existing rights and that portion of said overlap is acknowledged as invalid.

Kennecott Exploration Company claims the ground as depicted on the map that is attached to a copy of this Notice of Location filed in the office of the County Recorder, Lemhi County, Idaho.

The claim has been monumented in accordance with State and Federal law. Corner and location monuments are posts, 4" x 4" in diameter, projecting at least 4' above the ground, or a blazed tree.

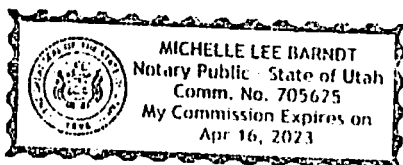
Located, dated and posted on the ground the 5th day of September, 2021.


I, the undersigned and Officer of Kennecott Exploration Company do solemnly swear that I am a citizen of the United States, and that I am acquainted with the mining ground described in the above described Notice of Location of Lode Claim, that the ground and claim therein described or any part thereof has not, to the best of my knowledge and belief, been previously located according to the laws of the United States, or if so located, that the same has been abandoned or forfeited by reason of the failure of such former locators to comply in respect thereto with the requirement of said laws.

By:   
Erik Best, Operating Officer  
Kennecott Exploration Company

State of Utah )  
County of Salt Lake )

On this 5th day of September, 2021, before me personally appeared Erik Best, who being duly sworn, did say that he is the Operating Officer of Kennecott Exploration Company, and that the foregoing instrument was signed by Erik Best on behalf of said company, by authority, and said company executed the same.





Michelle Lee Barndt, Notary Public, Utah  
Residing at Salt Lake City, Utah  
My Commission expires: April 16, 2023

RECEIVED  
BLM ISO MR  
SEP 27 2021

9:00 A.M.

10105263611

When recorded return to:  
Kennecott Exploration Company – Land Dept.  
2640 West 1700 South  
Salt Lake City, UT 84104

IDAHO NOTICE OF LOCATION OF LODE CLAIM

NOTICE IS HEREBY GIVEN THAT KENNECOTT EXPLORATION COMPANY, whose mailing address is 2640 West 1700 South, Salt Lake City Utah 84104, by its undersigned representative, makes this location of the GM 190 Lode Mining Claim, in Lemhi County, Idaho.

The general course of the claim is from the North to South, and said claim is within the:

<u>Quarter</u>	<u>Section</u>	<u>Township</u>	<u>Range</u>
NE	13	13N	26E
SE	13	13N	26E

Lemhi County, Idaho, Boise Meridian.


This claim is 1500 feet in length and 600 feet in width, containing approximately 20.66 acres. The Notice of Location is posted at Corner # 1 which is the NE Corner. The claim boundaries can be readily traced and are marked by four monuments, one at each corner, described as follows: beginning at Corner #1 the NE Corner; thence South 1500 Feet to Corner #2 the SE Corner; thence West 600 Feet to Corner #3 the SW Corner; thence North 1500 Feet to Corner #4 the NW Corner; thence East 600 Feet to the point of beginning. The Location Monument on which the Notice is posted is situated within Section 13, Township 13N, Range 26E, Lemhi County, Idaho, Boise Meridian and is approximately 27608 feet West and 13405 feet North from the NW corner of Section 36, Township 13N, Range 27E, Lemhi County, Idaho, Boise Meridian. Any overlaps that may exist onto private or State Land or pre-existing Lode claims are acknowledged as pre-existing rights and that portion of said overlap is acknowledged as invalid.

Kennecott Exploration Company claims the ground as depicted on the map that is attached to a copy of this Notice of Location filed in the office of the County Recorder, Lemhi County, Idaho.

The claim has been monumented in accordance with State and Federal law. Corner and location monuments are posts, 4" x 4" in diameter, projecting at least 4' above the ground, or a blazed tree.

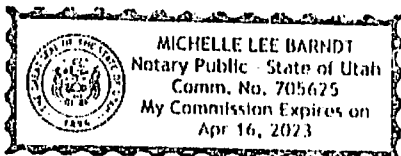
Located, dated and posted on the ground the 4th day of September, 2021.


I, the undersigned and Officer of Kennecott Exploration Company do solemnly swear that I am a citizen of the United States, and that I am acquainted with the mining ground described in the above described Notice of Location of Lode Claim, that the ground and claim therein described or any part thereof has not, to the best of my knowledge and belief, been previously located according to the laws of the United States, or if so located, that the same has been abandoned or forfeited by reason of the failure of such former locators to comply in respect thereto with the requirement of said laws.

By:   
Erik Best, Operating Officer  
Kennecott Exploration Company

State of Utah )  
County of Salt Lake )

On this 24th day of September, 2021, before me personally appeared Erik Best, who being duly sworn, did say that he is the Operating Officer of Kennecott Exploration Company, and that the foregoing instrument was signed by Erik Best on behalf of said company, by authority, and said company executed the same.



  
Michelle Lee Barndt, Notary Public, Utah  
Residing at Salt Lake City, Utah  
My Commission expires: April 16, 2023

RECEIVED  
BLM ISO MR

SEP 27 2021

9:00 A.M.

10105263612

When recorded return to:  
Kennecott Exploration Company – Land Dept.  
2640 West 1700 South  
Salt Lake City, UT 84104

IDAHO NOTICE OF LOCATION OF LODE CLAIM

NOTICE IS HEREBY GIVEN THAT KENNECOTT EXPLORATION COMPANY, whose mailing address is 2640 West 1700 South, Salt Lake City Utah 84104, by its undersigned representative, makes this location of the GM 191 Lode Mining Claim, in Lemhi County, Idaho.

The general course of the claim is from the North to South, and said claim is within the:

<u>Quarter</u>	<u>Section</u>	<u>Township</u>	<u>Range</u>
NE	13	13N	26E
SE	13	13N	26E

Lemhi County, Idaho, Boise Meridian.

This claim is 1500 feet in length and 600 feet in width, containing approximately 20.66 acres. The Notice of Location is posted at Corner # 1 which is the NE Corner. The claim boundaries can be readily traced and are marked by four monuments, one at each corner, described as follows: beginning at Corner #1 the NE Corner; thence South 1500 Feet to Corner #2 the SE Corner; thence West 600 Feet to Corner #3 the SW Corner; thence North 1500 Feet to Corner #4 the NW Corner; thence East 600 Feet to the point of beginning. The Location Monument on which the Notice is posted is situated within Section 13, Township 13N, Range 26E, Lemhi County, Idaho, Boise Meridian and is approximately 27009 feet West and 13421 feet North from the NW corner of Section 36, Township 13N, Range 27E, Lemhi County, Idaho, Boise Meridian. Any overlaps that may exist onto private or State Land or pre-existing Lode claims are acknowledged as pre-existing rights and that portion of said overlap is acknowledged as invalid.

Kennecott Exploration Company claims the ground as depicted on the map that is attached to a copy of this Notice of Location filed in the office of the County Recorder, Lemhi County, Idaho.

The claim has been monumented in accordance with State and Federal law. Corner and location monuments are posts, 4" x 4" in diameter, projecting at least 4' above the ground, or a blazed tree.


Located, dated and posted on the ground the 4th day of September, 2021.


I, the undersigned and Officer of Kennecott Exploration Company do solemnly swear that I am a citizen of the United States, and that I am acquainted with the mining ground described in the above described Notice of Location of Lode Claim, that the ground and claim therein described or any part thereof has not, to the best of my knowledge and belief, been previously located according to the laws of the United States, or if so located, that the same has been abandoned or forfeited by reason of the failure of such former locators to comply in respect thereto with the requirement of said laws.

By:   
Erik Best, Operating Officer  
Kennecott Exploration Company

State of Utah )  
County of Salt Lake )

On this 24th day of September, 2021, before me personally appeared Erik Best, who being duly sworn, did say that he is the Operating Officer of Kennecott Exploration Company, and that the foregoing instrument was signed by Erik Best on behalf of said company, by authority, and said company executed the same.



  
Michelle Lee Barndt, Notary Public, Utah  
Residing at Salt Lake City, Utah  
My Commission expires: April 16, 2023

RECEIVED  
BLM ISO MR

SEP 27 2021

9:00 A.M.

10105263613

When recorded return to:  
Kennecott Exploration Company – Land Dept.  
2640 West 1700 South  
Salt Lake City, UT 84104

IDAHO NOTICE OF LOCATION OF LODE CLAIM

NOTICE IS HEREBY GIVEN THAT KENNECOTT EXPLORATION COMPANY, whose mailing address is 2640 West 1700 South, Salt Lake City Utah 84104, by its undersigned representative, makes this location of the GM 192 Lode Mining Claim, in Lemhi County, Idaho.

The general course of the claim is from the North to South, and said claim is within the:

<u>Quarter</u>	<u>Section</u>	<u>Township</u>	<u>Range</u>
NE	13	13N	26E
SE	13	13N	26E

Lemhi County, Idaho, Boise Meridian.


This claim is 1500 feet in length and 295 feet in width, containing approximately 10.16 acres. The Notice of Location is posted at Corner # 1 which is the NE Corner. The claim boundaries can be readily traced and are marked by four monuments, one at each corner, described as follows: beginning at Corner #1 the NE Corner; thence South 1500 Feet to Corner #2 the SE Corner; thence West 295 Feet to Corner #3 the SW Corner; thence North 1500 Feet to Corner #4 the NW Corner; thence East 295 Feet to the point of beginning. The Location Monument on which the Notice is posted is situated within Section 13, Township 13N, Range 26E, Lemhi County, Idaho, Boise Meridian and is approximately 26713 feet West and 13430 feet North from the NW corner of Section 36, Township 13N, Range 27E, Lemhi County, Idaho, Boise Meridian. Any overlaps that may exist onto private or State Land or pre-existing Lode claims are acknowledged as pre-existing rights and that portion of said overlap is acknowledged as invalid.

Kennecott Exploration Company claims the ground as depicted on the map that is attached to a copy of this Notice of Location filed in the office of the County Recorder, Lemhi County, Idaho.

The claim has been monumented in accordance with State and Federal law. Corner and location monuments are posts, 4" x 4" in diameter, projecting at least 4' above the ground, or a blazed tree.

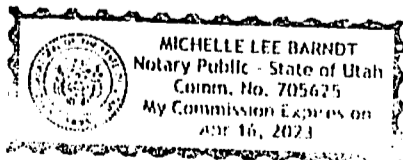
Located, dated and posted on the ground the 4th day of September, 2021.


I, the undersigned and Officer of Kennecott Exploration Company do solemnly swear that I am a citizen of the United States, and that I am acquainted with the mining ground described in the above described Notice of Location of Lode Claim, that the ground and claim therein described or any part thereof has not, to the best of my knowledge and belief, been previously located according to the laws of the United States, or if so located, that the same has been abandoned or forfeited by reason of the failure of such former locators to comply in respect thereto with the requirement of said laws.

By:   
Erik Best, Operating Officer  
Kennecott Exploration Company

State of Utah                    )  
County of Salt Lake        )

On this 27th day of September, 2021, before me personally appeared Erik Best, who being duly sworn, did say that he is the Operating Officer of Kennecott Exploration Company, and that the foregoing instrument was signed by Erik Best on behalf of said company, by authority, and said company executed the same.



  
Michelle Lee Barndt, Notary Public, Utah  
Residing at Salt Lake City, Utah  
My Commission expires: April 16, 2023

RECEIVED  
BLM ISO MR

SEP 27 2021

9:00 A.M.

10105263614

When recorded return to:  
Kennecott Exploration Company – Land Dept.  
2640 West 1700 South  
Salt Lake City, UT 84104

IDAHO NOTICE OF LOCATION OF LODE CLAIM

NOTICE IS HEREBY GIVEN THAT KENNECOTT EXPLORATION COMPANY, whose mailing address is 2640 West 1700 South, Salt Lake City Utah 84104, by its undersigned representative, makes this location of the GM 193 Lode Mining Claim, in Lemhi County, Idaho.

The general course of the claim is from the North to South, and said claim is within the:

<u>Quarter</u>	<u>Section</u>	<u>Township</u>	<u>Range</u>
NE	13	13N	26E
SE	13	13N	26E

Lemhi County, Idaho, Boise Meridian.


This claim is 1500 feet in length and 600 feet in width, containing approximately 20.66 acres. The Notice of Location is posted at Corner # 1 which is the NE Corner. The claim boundaries can be readily traced and are marked by four monuments, one at each corner, described as follows: beginning at Corner #1 the NE Corner; thence South 1500 Feet to Corner #2 the SE Corner; thence West 600 Feet to Corner #3 the SW Corner; thence North 1500 Feet to Corner #4 the NW Corner; thence East 600 Feet to the point of beginning. The Location Monument on which the Notice is posted is situated within Section 13, Township 13N, Range 26E, Lemhi County, Idaho, Boise Meridian and is approximately 26114 feet West and 13446 feet North from the NW corner of Section 36, Township 13N, Range 27E, Lemhi County, Idaho, Boise Meridian. Any overlaps that may exist onto private or State Land or pre-existing Lode claims are acknowledged as pre-existing rights and that portion of said overlap is acknowledged as invalid.

Kennecott Exploration Company claims the ground as depicted on the map that is attached to a copy of this Notice of Location filed in the office of the County Recorder, Lemhi County, Idaho.

The claim has been monumented in accordance with State and Federal law. Corner and location monuments are posts, 4" x 4" in diameter, projecting at least 4" above the ground, or a blazed tree.

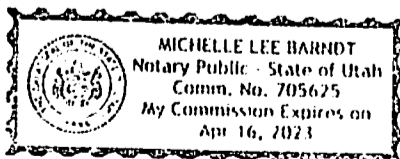
Located, dated and posted on the ground the 4th day of September, 2021.


I, the undersigned and Officer of Kennecott Exploration Company do solemnly swear that I am a citizen of the United States, and that I am acquainted with the mining ground described in the above described Notice of Location of Lode Claim, that the ground and claim therein described or any part thereof has not, to the best of my knowledge and belief, been previously located according to the laws of the United States, or if so located, that the same has been abandoned or forfeited by reason of the failure of such former locators to comply in respect thereto with the requirement of said laws.

By:   
Erik Best, Operating Officer  
Kennecott Exploration Company

State of Utah )  
County of Salt Lake )

On this 2<sup>nd</sup> day of September, 2021, before me personally appeared Erik Best, who being duly sworn, did say that he is the Operating Officer of Kennecott Exploration Company, and that the foregoing instrument was signed by Erik Best on behalf of said company, by authority, and said company executed the same.



  
Michelle Lee Barndt, Notary Public, Utah  
Residing at Salt Lake City, Utah  
My Commission expires: April 16, 2023

RECEIVED  
BLM ISO MR

SEP 27 2021

9:00 A.M.

10105263615

When recorded return to:  
Kennecott Exploration Company – Land Dept.  
2640 West 1700 South  
Salt Lake City, UT 84104

IDAHO NOTICE OF LOCATION OF LODE CLAIM

NOTICE IS HEREBY GIVEN THAT KENNECOTT EXPLORATION COMPANY, whose mailing address is 2640 West 1700 South, Salt Lake City Utah 84104, by its undersigned representative, makes this location of the GM 194 Lode Mining Claim, in Lemhi County, Idaho.

The general course of the claim is from the North to South, and said claim is within the:

<u>Quarter</u>	<u>Section</u>	<u>Township</u>	<u>Range</u>
NE	13	13N	26E

Lemhi County, Idaho, Boise Meridian.

This claim is 675 feet in length and 187 feet in width, containing approximately 2.89 acres. The Notice of Location is posted at Corner # 4 which is the NW Corner. The claim boundaries can be readily traced and are marked by four monuments, one at each corner, described as follows: beginning at Corner #1 the NE Corner; thence South 675 Feet to Corner #2 the SE Corner; thence West 187 Feet to Corner #3 the SW Corner; thence North 675 Feet to Corner #4 the NW Corner; thence East 187 Feet to the point of beginning. The Location Monument on which the Notice is posted is situated within Section 13, Township 13N, Range 26E, Lemhi County, Idaho, Boise Meridian and is approximately 26114 feet West and 13446 feet North from the NW corner of Section 36, Township 13N, Range 27E, Lemhi County, Idaho, Boise Meridian. Any overlaps that may exist onto private or State Land or pre-existing Lode claims are acknowledged as pre-existing rights and that portion of said overlap is acknowledged as invalid. WP SE COR GM 194 US 171' W. WP NE COR GM 194 IS 272'NW.

Kennecott Exploration Company claims the ground as depicted on the map that is attached to a copy of this Notice of Location filed in the office of the County Recorder, Lemhi County, Idaho.

The claim has been monumented in accordance with State and Federal law. Corner and location monuments are posts, 4" x 4" in diameter, projecting at least 4' above the ground, or a blazed tree.

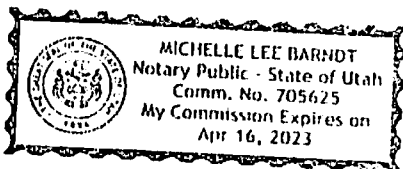
Located, dated and posted on the ground the 4th day of September, 2021.

I, the undersigned and Officer of Kennecott Exploration Company do solemnly swear that I am a citizen of the United States, and that I am acquainted with the mining ground described in the above described Notice of Location of Lode Claim, that the ground and claim therein described or any part thereof has not, to the best of my knowledge and belief, been previously located according to the laws of the United States, or if so located, that the same has been abandoned or forfeited by reason of the failure of such former locators to comply in respect thereto with the requirement of said laws.

By: *Erik Best*  
Erik Best, Operating Officer  
Kennecott Exploration Company

State of Utah )  
County of Salt Lake )

On this 27th day of September, 2021, before me personally appeared Erik Best, who being duly sworn, did say that he is the Operating Officer of Kennecott Exploration Company, and that the foregoing instrument was signed by Erik Best on behalf of said company, by authority, and said company executed the same.



*Michelle Lee Barndt*  
Michelle Lee Barndt, Notary Public, Utah  
Residing at Salt Lake City, Utah  
My Commission expires: April 16, 2023

RECORDED  
BLM ISO MR

SEP 27 2021

9:00 A.M.

10105263616

When recorded return to:  
Kennecott Exploration Company – Land Dept.  
2640 West 1700 South  
Salt Lake City, UT 84104

IDAHO NOTICE OF LOCATION OF LODE CLAIM

NOTICE IS HEREBY GIVEN THAT KENNECOTT EXPLORATION COMPANY, whose mailing address is 2640 West 1700 South, Salt Lake City Utah 84104, by its undersigned representative, makes this location of the GM 252 Lode Mining Claim, in Lemhi County, Idaho.

The general course of the claim is from the North to South, and said claim is within the:

<u>Quarter</u>	<u>Section</u>	<u>Township</u>	<u>Range</u>
NW	21	13N	27E
NE	20	13N	27E
SE	17	13N	27E
SW	16	13N	27E

Lemhi County, Idaho, Boise Meridian.

This claim is 1500 feet in length and 600 feet in width, containing approximately 20.66 acres. The Notice of Location is posted at Corner # 2 which is the SE Corner. The claim boundaries can be readily traced and are marked by four monuments, one at each corner, described as follows: beginning at Corner #1 the NE Corner; thence South 1500 Feet to Corner #2 the SE Corner; thence West 600 Feet to Corner #3 the SW Corner; thence North 1500 Feet to Corner #4 the NW Corner; thence East 600 Feet to the point of beginning. The Location Monument on which the Notice is posted is situated within Section 21, Township 13N, Range 27E, Lemhi County, Idaho, Boise Meridian and is approximately 15795 feet West and 9226 feet North from the NW corner of Section 36, Township 13N, Range 27E, Lemhi County, Idaho, Boise Meridian. Any overlaps that may exist onto private or State Land or pre-existing Lode claims are acknowledged as pre-existing rights and that portion of said overlap is acknowledged as invalid. WP NW COR GM 252 IS 595' E.

Kennecott Exploration Company claims the ground as depicted on the map that is attached to a copy of this Notice of Location filed in the office of the County Recorder, Lemhi County, Idaho.

The claim has been monumented in accordance with State and Federal law. Corner and location monuments are posts, 4" x 4" in diameter, projecting at least 4' above the ground, or a blazed tree.

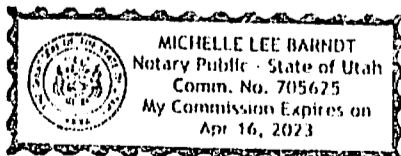
Located, dated and posted on the ground the 6th day of September, 2021.


I, the undersigned and Officer of Kennecott Exploration Company do solemnly swear that I am a citizen of the United States, and that I am acquainted with the mining ground described in the above described Notice of Location of Lode Claim, that the ground and claim therein described or any part thereof has not, to the best of my knowledge and belief, been previously located according to the laws of the United States, or if so located, that the same has been abandoned or forfeited by reason of the failure of such former locators to comply in respect thereto with the requirement of said laws.

By:   
Erik Best, Operating Officer  
Kennecott Exploration Company

State of Utah )  
County of Salt Lake )

On this 24th day of September, 2021, before me personally appeared Erik Best, who being duly sworn, did say that he is the Operating Officer of Kennecott Exploration Company, and that the foregoing instrument was signed by Erik Best on behalf of said company, by authority, and said company executed the same.



  
Michelle Lee Barndt, Notary Public, Utah  
Residing at Salt Lake City, Utah  
My Commission expires: April 16, 2023

RECEIVED  
BLM ISO MR  
SEP 27 2021

9:00 A.M.

10105263617



When recorded return to:  
Kennecott Exploration Company – Land Dept.  
2640 West 1700 South  
Salt Lake City, UT 84104

IDAHO NOTICE OF LOCATION OF LODE CLAIM

NOTICE IS HEREBY GIVEN THAT KENNECOTT EXPLORATION COMPANY, whose mailing address is 2640 West 1700 South, Salt Lake City Utah 84104, by its undersigned representative, makes this location of the GM 253 Lode Mining Claim, in Lemhi County, Idaho.

The general course of the claim is from the North to South, and said claim is within the:

<u>Quarter</u>	<u>Section</u>	<u>Township</u>	<u>Range</u>
NW	21	13N	27E
SW	16	13N	27E

Lemhi County, Idaho, Boise Meridian.

This claim is 1500 feet in length and 600 feet in width, containing approximately 20.66 acres. The Notice of Location is posted at Corner # 2 which is the SE Corner. The claim boundaries can be readily traced and are marked by four monuments, one at each corner, described as follows: beginning at Corner #1 the NE Corner; thence South 1500 Feet to Corner #2 the SE Corner; thence West 600 Feet to Corner #3 the SW Corner; thence North 1500 Feet to Corner #4 the NW Corner; thence East 600 Feet to the point of beginning. The Location Monument on which the Notice is posted is situated within Section 21, Township 13N, Range 27E, Lemhi County, Idaho, Boise Meridian and is approximately 15195 feet West and 9242 feet North from the NW corner of Section 36, Township 13N, Range 27E, Lemhi County, Idaho, Boise Meridian. Any overlaps that may exist onto private or State Land or pre-existing Lode claims are acknowledged as pre-existing rights and that portion of said overlap is acknowledged as invalid.

Kennecott Exploration Company claims the ground as depicted on the map that is attached to a copy of this Notice of Location filed in the office of the County Recorder, Lemhi County, Idaho.

The claim has been monumented in accordance with State and Federal law. Corner and location monuments are posts, 4" x 4" in diameter, projecting at least 4' above the ground, or a blazed tree.

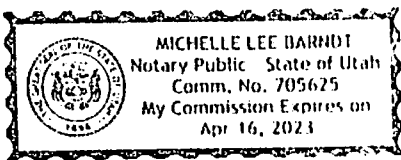
Located, dated and posted on the ground the 6th day of September, 2021.


I, the undersigned and Officer of Kennecott Exploration Company do solemnly swear that I am a citizen of the United States, and that I am acquainted with the mining ground described in the above described Notice of Location of Lode Claim, that the ground and claim therein described or any part thereof has not, to the best of my knowledge and belief, been previously located according to the laws of the United States, or if so located, that the same has been abandoned or forfeited by reason of the failure of such former locators to comply in respect thereto with the requirement of said laws.

By:   
Erik Best, Operating Officer  
Kennecott Exploration Company

State of Utah            )  
County of Salt Lake    )

On this 21st day of September, 2021, before me personally appeared Erik Best, who being duly sworn, did say that he is the Operating Officer of Kennecott Exploration Company, and that the foregoing instrument was signed by Erik Best on behalf of said company, by authority, and said company executed the same.



  
Michelle Lee Barndt, Notary Public, Utah  
Residing at Salt Lake City, Utah  
My Commission expires: April 16, 2023

RECEIVED  
BLM ISO MR

SEP 27 2021

9:00 A.M.

10105263618

When recorded return to:  
Kennecott Exploration Company – Land Dept.  
2640 West 1700 South  
Salt Lake City, UT 84104

IDAHO NOTICE OF LOCATION OF LODE CLAIM

NOTICE IS HEREBY GIVEN THAT KENNECOTT EXPLORATION COMPANY, whose mailing address is 2640 West 1700 South, Salt Lake City Utah 84104, by its undersigned representative, makes this location of the GM 254 Lode Mining Claim, in Lemhi County, Idaho.

The general course of the claim is from the North to South, and said claim is within the:

<u>Quarter</u>	<u>Section</u>	<u>Township</u>	<u>Range</u>
NW	21	13N	27E
SW	16	13N	27E

Lemhi County, Idaho, Boise Meridian.


This claim is 1500 feet in length and 600 feet in width, containing approximately 20.66 acres. The Notice of Location is posted at Corner # 2 which is the SE Corner. The claim boundaries can be readily traced and are marked by four monuments, one at each corner, described as follows: beginning at Corner #1 the NE Corner; thence South 1500 Feet to Corner #2 the SE Corner; thence West 600 Feet to Corner #3 the SW Corner; thence North 1500 Feet to Corner #4 the NW Corner; thence East 600 Feet to the point of beginning. The Location Monument on which the Notice is posted is situated within Section 21, Township 13N, Range 27E, Lemhi County, Idaho, Boise Meridian and is approximately 14595 feet West and 9259 feet North from the NW corner of Section 36, Township 13N, Range 27E, Lemhi County, Idaho, Boise Meridian. Any overlaps that may exist onto private or State Land or pre-existing Lode claims are acknowledged as pre-existing rights and that portion of said overlap is acknowledged as invalid.

Kennecott Exploration Company claims the ground as depicted on the map that is attached to a copy of this Notice of Location filed in the office of the County Recorder, Lemhi County, Idaho.

The claim has been monumented in accordance with State and Federal law. Corner and location monuments are posts, 4" x 4" in diameter, projecting at least 4' above the ground, or a blazed tree.

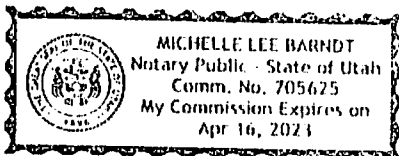
Located, dated and posted on the ground the 6th day of September, 2021.


I, the undersigned and Officer of Kennecott Exploration Company do solemnly swear that I am a citizen of the United States, and that I am acquainted with the mining ground described in the above described Notice of Location of Lode Claim, that the ground and claim therein described or any part thereof has not, to the best of my knowledge and belief, been previously located according to the laws of the United States, or if so located, that the same has been abandoned or forfeited by reason of the failure of such former locators to comply in respect thereto with the requirement of said laws.

By:   
Erik Best, Operating Officer  
Kennecott Exploration Company

State of Utah            )  
County of Salt Lake    )

On this 24th day of September, 2021, before me personally appeared Erik Best, who being duly sworn, did say that he is the Operating Officer of Kennecott Exploration Company, and that the foregoing instrument was signed by Erik Best on behalf of said company, by authority, and said company executed the same.



  
Michelle Lee Barndt, Notary Public, Utah  
Residing at Salt Lake City, Utah  
My Commission expires: April 16, 2023

RECEIVED  
BLM ISO MR  
SEP 27 2021  
9:00 A.M.

10105263619

When recorded return to:  
Kennecott Exploration Company – Land Dept.  
2640 West 1700 South  
Salt Lake City, UT 84104

IDAHO NOTICE OF LOCATION OF LODE CLAIM

NOTICE IS HEREBY GIVEN THAT KENNECOTT EXPLORATION COMPANY, whose mailing address is 2640 West 1700 South, Salt Lake City Utah 84104, by its undersigned representative, makes this location of the GM 255 Lode Mining Claim, in Lemhi County, Idaho.

The general course of the claim is from the North to South, and said claim is within the:

<u>Quarter</u>	<u>Section</u>	<u>Township</u>	<u>Range</u>
NW	21	13N	27E
SW	16	13N	27E

Lemhi County, Idaho, Boise Meridian.


This claim is 1500 feet in length and 600 feet in width, containing approximately 20.66 acres. The Notice of Location is posted at Corner # 2 which is the SE Corner. The claim boundaries can be readily traced and are marked by four monuments, one at each corner, described as follows: beginning at Corner #1 the NE Corner; thence South 1500 Feet to Corner #2 the SE Corner; thence West 600 Feet to Corner #3 the SW Corner; thence North 1500 Feet to Corner #4 the NW Corner; thence East 600 Feet to the point of beginning. The Location Monument on which the Notice is posted is situated within Section 21, Township 13N, Range 27E, Lemhi County, Idaho, Boise Meridian and is approximately 13995 feet West and 9275 feet North from the NW corner of Section 36, Township 13N, Range 27E, Lemhi County, Idaho, Boise Meridian. Any overlaps that may exist onto private or State Land or pre-existing Lode claims are acknowledged as pre-existing rights and that portion of said overlap is acknowledged as invalid.

Kennecott Exploration Company claims the ground as depicted on the map that is attached to a copy of this Notice of Location filed in the office of the County Recorder, Lemhi County, Idaho.

The claim has been monumented in accordance with State and Federal law. Corner and location monuments are posts, 4" x 4" in diameter, projecting at least 4' above the ground, or a blazed tree.

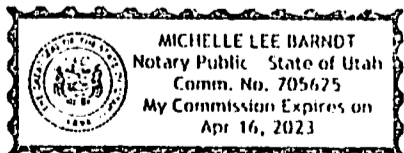
Located, dated and posted on the ground the 6th day of September, 2021.


I, the undersigned and Officer of Kennecott Exploration Company do solemnly swear that I am a citizen of the United States, and that I am acquainted with the mining ground described in the above described Notice of Location of Lode Claim, that the ground and claim therein described or any part thereof has not, to the best of my knowledge and belief, been previously located according to the laws of the United States, or if so located, that the same has been abandoned or forfeited by reason of the failure of such former locators to comply in respect thereto with the requirement of said laws.

By:   
Erik Best, Operating Officer  
Kennecott Exploration Company

State of Utah )  
County of Salt Lake )

On this 24th day of September, 2021, before me personally appeared Erik Best, who being duly sworn, did say that he is the Operating Officer of Kennecott Exploration Company, and that the foregoing instrument was signed by Erik Best on behalf of said company, by authority, and said company executed the same.



  
Michelle Lee Barndt, Notary Public, Utah  
Residing at Salt Lake City, Utah  
My Commission expires: April 16, 2023

RECEIVED  
BLM ISO MR

SEP 27 2021

9:00 A.M.

10105263620

When recorded return to:  
Kennecott Exploration Company – Land Dept.  
2640 West 1700 South  
Salt Lake City, UT 84104

IDAHO NOTICE OF LOCATION OF LODE CLAIM

NOTICE IS HEREBY GIVEN THAT KENNECOTT EXPLORATION COMPANY, whose mailing address is 2640 West 1700 South, Salt Lake City Utah 84104, by its undersigned representative, makes this location of the GM 256 Lode Mining Claim, in Lemhi County, Idaho.

The general course of the claim is from the North to South, and said claim is within the:

<u>Quarter</u>	<u>Section</u>	<u>Township</u>	<u>Range</u>
NW	21	13N	27E
SW	16	13N	27E

Lemhi County, Idaho, Boise Meridian.


This claim is 1500 feet in length and 600 feet in width, containing approximately 20.66 acres. The Notice of Location is posted at Corner # 2 which is the SE Corner. The claim boundaries can be readily traced and are marked by four monuments, one at each corner, described as follows: beginning at Corner #1 the NE Corner; thence South 1500 Feet to Corner #2 the SE Corner; thence West 600 Feet to Corner #3 the SW Corner; thence North 1500 Feet to Corner #4 the NW Corner; thence East 600 Feet to the point of beginning. The Location Monument on which the Notice is posted is situated within Section 21, Township 13N, Range 27E, Lemhi County, Idaho, Boise Meridian and is approximately 13395 feet West and 9291 feet North from the NW corner of Section 36, Township 13N, Range 27E, Lemhi County, Idaho, Boise Meridian. Any overlaps that may exist onto private or State Land or pre-existing Lode claims are acknowledged as pre-existing rights and that portion of said overlap is acknowledged as invalid.

Kennecott Exploration Company claims the ground as depicted on the map that is attached to a copy of this Notice of Location filed in the office of the County Recorder, Lemhi County, Idaho.

The claim has been monumented in accordance with State and Federal law. Corner and location monuments are posts, 4" x 4" in diameter, projecting at least 4' above the ground, or a blazed tree.

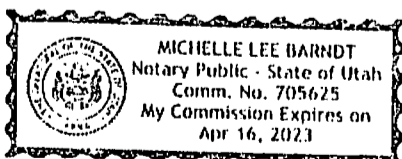
Located, dated and posted on the ground the 6th day of September, 2021.


I, the undersigned and Officer of Kennecott Exploration Company do solemnly swear that I am a citizen of the United States, and that I am acquainted with the mining ground described in the above described Notice of Location of Lode Claim, that the ground and claim therein described or any part thereof has not, to the best of my knowledge and belief, been previously located according to the laws of the United States, or if so located, that the same has been abandoned or forfeited by reason of the failure of such former locators to comply in respect thereto with the requirement of said laws.

By:   
Erik Best, Operating Officer  
Kennecott Exploration Company

State of Utah            )  
County of Salt Lake    )

On this 24th day of September, 2021, before me personally appeared Erik Best, who being duly sworn, did say that he is the Operating Officer of Kennecott Exploration Company, and that the foregoing instrument was signed by Erik Best on behalf of said company, by authority, and said company executed the same.



  
Michelle Lee Barndt, Notary Public, Utah  
Residing at Salt Lake City, Utah  
My Commission expires: April 16, 2023

RECEIVED  
BLM ISO MR

SEP 27 2021

9:00 A.M.

1D105263621

When recorded return to:  
Kennecott Exploration Company – Land Dept.  
2640 West 1700 South  
Salt Lake City, UT 84104

IDAHO NOTICE OF LOCATION OF LODE CLAIM

NOTICE IS HEREBY GIVEN THAT KENNECOTT EXPLORATION COMPANY, whose mailing address is 2640 West 1700 South, Salt Lake City Utah 84104, by its undersigned representative, makes this location of the GM 257 Lode Mining Claim, in Lemhi County, Idaho.

The general course of the claim is from the North to South, and said claim is within the:

<u>Quarter</u>	<u>Section</u>	<u>Township</u>	<u>Range</u>
NE	21	13N	27E
NW	21	13N	27E
SW	16	13N	27E
SE	16	13N	27E

Lemhi County, Idaho, Boise Meridian.


This claim is 1500 feet in length and 600 feet in width, containing approximately 20.66 acres. The Notice of Location is posted at Corner # 2 which is the SE Corner. The claim boundaries can be readily traced and are marked by four monuments, one at each corner, described as follows: beginning at Corner #1 the NE Corner; thence South 1500 Feet to Corner #2 the SE Corner; thence West 600 Feet to Corner #3 the SW Corner; thence North 1500 Feet to Corner #4 the NW Corner; thence East 600 Feet to the point of beginning. The Location Monument on which the Notice is posted is situated within Section 21, Township 13N, Range 27E, Lemhi County, Idaho, Boise Meridian and is approximately 12796 feet West and 9308 feet North from the NW corner of Section 36, Township 13N, Range 27E, Lemhi County, Idaho, Boise Meridian. Any overlaps that may exist onto private or State Land or pre-existing Lode claims are acknowledged as pre-existing rights and that portion of said overlap is acknowledged as invalid.

Kennecott Exploration Company claims the ground as depicted on the map that is attached to a copy of this Notice of Location filed in the office of the County Recorder, Lemhi County, Idaho.

The claim has been monumented in accordance with State and Federal law. Corner and location monuments are posts, 4" x 4" in diameter, projecting at least 4' above the ground, or a blazed tree.

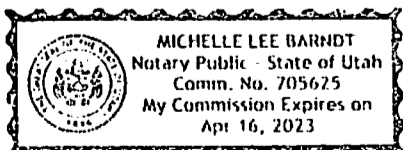
Located, dated and posted on the ground the 6th day of September, 2021.


I, the undersigned and Officer of Kennecott Exploration Company do solemnly swear that I am a citizen of the United States, and that I am acquainted with the mining ground described in the above described Notice of Location of Lode Claim, that the ground and claim therein described or any part thereof has not, to the best of my knowledge and belief, been previously located according to the laws of the United States, or if so located, that the same has been abandoned or forfeited by reason of the failure of such former locators to comply in respect thereto with the requirement of said laws.

By:   
Erik Best, Operating Officer  
Kennecott Exploration Company

State of Utah )  
County of Salt Lake )

On this 24th day of September, 2021, before me personally appeared Erik Best, who being duly sworn, did say that he is the Operating Officer of Kennecott Exploration Company, and that the foregoing instrument was signed by Erik Best on behalf of said company, by authority, and said company executed the same.



  
Michelle Lee Barndt, Notary Public, Utah  
Residing at Salt Lake City, Utah  
My Commission expires: April 16, 2023

RECEIVED  
BLM ISO MR

SEP 27 2021

9:00 A.M.

10105263622

When recorded return to:  
Kennecott Exploration Company – Land Dept.  
2640 West 1700 South  
Salt Lake City, UT 84104

IDAHO NOTICE OF LOCATION OF LODE CLAIM

NOTICE IS HEREBY GIVEN THAT KENNECOTT EXPLORATION COMPANY, whose mailing address is 2640 West 1700 South, Salt Lake City Utah 84104, by its undersigned representative, makes this location of the GM 258 Lode Mining Claim, in Lemhi County, Idaho.

The general course of the claim is from the North to South, and said claim is within the:

<u>Quarter</u>	<u>Section</u>	<u>Township</u>	<u>Range</u>
NE	21	13N	27E
SE	16	13N	27E

Lemhi County, Idaho, Boise Meridian.


This claim is 1500 feet in length and 600 feet in width, containing approximately 20.66 acres. The Notice of Location is posted at Corner # 2 which is the SE Corner. The claim boundaries can be readily traced and are marked by four monuments, one at each corner, described as follows: beginning at Corner #1 the NE Corner; thence South 1500 Feet to Corner #2 the SE Corner; thence West 600 Feet to Corner #3 the SW Corner; thence North 1500 Feet to Corner #4 the NW Corner; thence East 600 Feet to the point of beginning. The Location Monument on which the Notice is posted is situated within Section 21, Township 13N, Range 27E, Lemhi County, Idaho, Boise Meridian and is approximately 12196 feet West and 9324 feet North from the NW corner of Section 36, Township 13N, Range 27E, Lemhi County, Idaho, Boise Meridian. Any overlaps that may exist onto private or State Land or pre-existing Lode claims are acknowledged as pre-existing rights and that portion of said overlap is acknowledged as invalid.

Kennecott Exploration Company claims the ground as depicted on the map that is attached to a copy of this Notice of Location filed in the office of the County Recorder, Lemhi County, Idaho.

The claim has been monumented in accordance with State and Federal law. Corner and location monuments are posts, 4" x 4" in diameter, projecting at least 4' above the ground, or a blazed tree.

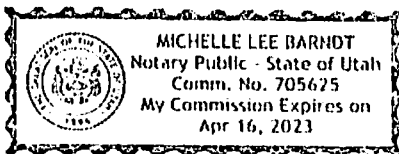
Located, dated and posted on the ground the 6th day of September, 2021.


I, the undersigned and Officer of Kennecott Exploration Company do solemnly swear that I am a citizen of the United States, and that I am acquainted with the mining ground described in the above described Notice of Location of Lode Claim, that the ground and claim therein described or any part thereof has not, to the best of my knowledge and belief, been previously located according to the laws of the United States, or if so located, that the same has been abandoned or forfeited by reason of the failure of such former locators to comply in respect thereto with the requirement of said laws.

By:   
Erik Best, Operating Officer  
Kennecott Exploration Company

State of Utah            )  
County of Salt Lake    )

On this 27th day of September, 2021, before me personally appeared Erik Best, who being duly sworn, did say that he is the Operating Officer of Kennecott Exploration Company, and that the foregoing instrument was signed by Erik Best on behalf of said company, by authority, and said company executed the same.



  
Michelle Lee Barndt, Notary Public, Utah  
Residing at Salt Lake City, Utah  
My Commission expires: April 16, 2023

RECEIVED  
BIM ISO MR  
SEP 27 2021

9:00 A.M.

10105263623

When recorded return to:  
Kennecott Exploration Company – Land Dept.  
2640 West 1700 South  
Salt Lake City, UT 84104

IDAHO NOTICE OF LOCATION OF LODE CLAIM

NOTICE IS HEREBY GIVEN THAT KENNECOTT EXPLORATION COMPANY, whose mailing address is 2640 West 1700 South, Salt Lake City Utah 84104, by its undersigned representative, makes this location of the GM 265 Lode Mining Claim, in Lemhi County, Idaho.

The general course of the claim is from the North to South, and said claim is within the:

<u>Quarter</u>	<u>Section</u>	<u>Township</u>	<u>Range</u>
NE	21	13N	27E
SE	21	13N	27E

Lemhi County, Idaho, Boise Meridian.

This claim is 1500 feet in length and 600 feet in width, containing approximately 20.66 acres. The Notice of Location is posted at Corner # 1 which is the NE Corner. The claim boundaries can be readily traced and are marked by four monuments, one at each corner, described as follows: beginning at Corner #1 the NE Corner; thence South 1500 Feet to Corner #2 the SE Corner; thence West 600 Feet to Corner #3 the SW Corner; thence North 1500 Feet to Corner #4 the NW Corner; thence East 600 Feet to the point of beginning. The Location Monument on which the Notice is posted is situated within Section 21, Township 13N, Range 27E, Lemhi County, Idaho, Boise Meridian and is approximately 12196 feet West and 9324 feet North from the NW corner of Section 36, Township 13N, Range 27E, Lemhi County, Idaho, Boise Meridian. Any overlaps that may exist onto private or State Land or pre-existing Lode claims are acknowledged as pre-existing rights and that portion of said overlap is acknowledged as invalid.

Kennecott Exploration Company claims the ground as depicted on the map that is attached to a copy of this Notice of Location filed in the office of the County Recorder, Lemhi County, Idaho.

The claim has been monumented in accordance with State and Federal law. Corner and location monuments are posts, 4" x 4" in diameter, projecting at least 4' above the ground, or a blazed tree.


Located, dated and posted on the ground the 6th day of September, 2021.

I, the undersigned and Officer of Kennecott Exploration Company do solemnly swear that I am a citizen of the United States, and that I am acquainted with the mining ground described in the above described Notice of Location of Lode Claim, that the ground and claim therein described or any part thereof has not, to the best of my knowledge and belief, been previously located according to the laws of the United States, or if so located, that the same has been abandoned or forfeited by reason of the failure of such former locators to comply in respect thereto with the requirement of said laws.

By: *Erik Best*  
Erik Best, Operating Officer  
Kennecott Exploration Company

State of Utah )  
County of Salt Lake )

On this 27th day of September, 2021, before me personally appeared Erik Best, who being duly sworn, did say that he is the Operating Officer of Kennecott Exploration Company, and that the foregoing instrument was signed by Erik Best on behalf of said company, by authority, and said company executed the same.



*Michelle Lee Barndt*  
Michelle Lee Barndt, Notary Public, Utah  
Residing at Salt Lake City, Utah  
My Commission expires: April 16, 2023

RECEIVED  
BLM ISO MR

SEP 27 2021

9:00 A.M.

10105263624

When recorded return to:  
Kennecott Exploration Company – Land Dept.  
2640 West 1700 South  
Salt Lake City, UT 84104

IDAHO NOTICE OF LOCATION OF LODE CLAIM

NOTICE IS HEREBY GIVEN THAT KENNECOTT EXPLORATION COMPANY, whose mailing address is 2640 West 1700 South, Salt Lake City Utah 84104, by its undersigned representative, makes this location of the QM 207 Lode Mining Claim, in Lemhi County, Idaho.

The general course of the claim is from the North to South, and said claim is within the:

Quarter	Section	Township	Range
NE	21	13N	27E
SE	21	13N	27E
SW	21	13N	27E
NE	21	13N	27E

Lemhi County, Idaho, Boise Meridian.

This claim is 1500 feet in length and 600 feet in width, containing approximately 20.66 acres. The Notice of Location is posted at Corner # 1 which is the NE Corner. The claim boundaries can be readily traced and are marked by four monuments, one at each corner, described as follows: beginning at Corner #1 the NE Corner; thence South 1500 Feet to Corner #2 the SE Corner; thence West 600 Feet to Corner #3 the SW Corner; thence North 1500 Feet to Corner #4 the NW Corner; thence East 600 Feet to the point of beginning. The Location Monument on which the Notice is posted is situated within Section 21, Township 13N, Range 27E, Lemhi County, Idaho, Boise Meridian and is approximately 12796 feet West and 9308 feet North from the NW corner of Section 36, Township 13N, Range 27E, Lemhi County, Idaho, Boise Meridian. Any overlaps that may exist onto private or State Land or pre-existing Lode claims are acknowledged as pre-existing rights and that portion of said overlap is acknowledged as invalid.

Kennecott Exploration Company claims the ground as depicted on the map that is attached to a copy of this Notice of Location filed in the office of the County Recorder, Lemhi County, Idaho.

The claim has been monumented in accordance with State and Federal law. Corner and location monuments are posts, 4" x 4" in diameter, projecting at least 4' above the ground, or a blazed tree.

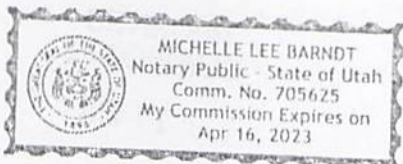
Located, dated and posted on the ground the 6th day of September, 2021.

I, the undersigned and Officer of Kennecott Exploration Company do solemnly swear that I am a citizen of the United States, and that I am acquainted with the mining ground described in the above described Notice of Location of Lode Claim, that the ground and claim therein described or any part thereof has not, to the best of my knowledge and belief, been previously located according to the laws of the United States, or if so located, that the same has been abandoned or forfeited by reason of the failure of such former locators to comply in respect thereto with the requirement of said laws.

By: Erik Best  
Erik Best, Operating Officer  
Kennecott Exploration Company

State of Utah )  
County of Salt Lake )

On this 24th day of September, 2021, before me personally appeared Erik Best, who being duly sworn, did say that he is the Operating Officer of Kennecott Exploration Company, and that the foregoing instrument was signed by Erik Best on behalf of said company, by authority, and said company executed the same.



Michelle Lee Barndt  
Michelle Lee Barndt, Notary Public, Utah  
Residing at Salt Lake City, Utah  
My Commission expires: April 16, 2023

RECEIVED  
BLM CO MR

SEP 27 2021

9:00 A.M.

10105263625



When recorded return to:  
Kennecott Exploration Company – Land Dept.  
2640 West 1700 South  
Salt Lake City, UT 84104

IDAHO NOTICE OF LOCATION OF LODE CLAIM

NOTICE IS HEREBY GIVEN THAT KENNECOTT EXPLORATION COMPANY, whose mailing address is 2640 West 1700 South, Salt Lake City Utah 84104, by its undersigned representative, makes this location of the GM 267 Lode Mining Claim, in Lemhi County, Idaho.

The general course of the claim is from the North to South, and said claim is within the:

<u>Quarter</u>	<u>Section</u>	<u>Township</u>	<u>Range</u>
NW	21	13N	27E
SW	21	13N	27E

Lemhi County, Idaho, Boise Meridian.


This claim is 1500 feet in length and 600 feet in width, containing approximately 20.66 acres. The Notice of Location is posted at Corner # 1 which is the NE Corner. The claim boundaries can be readily traced and are marked by four monuments, one at each corner, described as follows: beginning at Corner #1 the NE Corner; thence South 1500 Feet to Corner #2 the SE Corner; thence West 600 Feet to Corner #3 the SW Corner; thence North 1500 Feet to Corner #4 the NW Corner; thence East 600 Feet to the point of beginning. The Location Monument on which the Notice is posted is situated within Section 21, Township 13N, Range 27E, Lemhi County, Idaho, Boise Meridian and is approximately 13395 feet West and 9291 feet North from the NW corner of Section 36, Township 13N, Range 27E, Lemhi County, Idaho, Boise Meridian. Any overlaps that may exist onto private or State Land or pre-existing Lode claims are acknowledged as pre-existing rights and that portion of said overlap is acknowledged as invalid.

Kennecott Exploration Company claims the ground as depicted on the map that is attached to a copy of this Notice of Location filed in the office of the County Recorder, Lemhi County, Idaho.

The claim has been monumented in accordance with State and Federal law. Corner and location monuments are posts, 4" x 4" in diameter, projecting at least 4' above the ground, or a blazed tree.

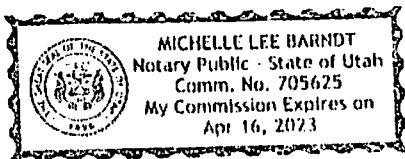
Located, dated and posted on the ground the 6th day of September, 2021.


I, the undersigned and Officer of Kennecott Exploration Company do solemnly swear that I am a citizen of the United States, and that I am acquainted with the mining ground described in the above described Notice of Location of Lode Claim, that the ground and claim therein described or any part thereof has not, to the best of my knowledge and belief, been previously located according to the laws of the United States, or if so located, that the same has been abandoned or forfeited by reason of the failure of such former locators to comply in respect thereto with the requirement of said laws.

By:   
Erik Best, Operating Officer  
Kennecott Exploration Company

State of Utah )  
County of Salt Lake )

On this 27th day of September, 2021, before me personally appeared Erik Best, who being duly sworn, did say that he is the Operating Officer of Kennecott Exploration Company, and that the foregoing instrument was signed by Erik Best on behalf of said company, by authority, and said company executed the same.



  
Michelle Lee Barndt, Notary Public, Utah  
Residing at Salt Lake City, Utah  
My Commission expires: April 16, 2023

RECEIVED  
BLM ISO MR

SEP 27 2021

9:00 A.M.

10105263626

When recorded return to:  
Kennecott Exploration Company – Land Dept.  
2640 West 1700 South  
Salt Lake City, UT 84104

IDAHO NOTICE OF LOCATION OF LODE CLAIM

NOTICE IS HEREBY GIVEN THAT KENNECOTT EXPLORATION COMPANY, whose mailing address is 2640 West 1700 South, Salt Lake City Utah 84104, by its undersigned representative, makes this location of the GM 268 Lode Mining Claim, in Lemhi County, Idaho.

The general course of the claim is from the North to South, and said claim is within the:

<u>Quarter</u>	<u>Section</u>	<u>Township</u>	<u>Range</u>
NW	21	13N	27E
SW	21	13N	27E

Lemhi County, Idaho, Boise Meridian.


This claim is 1500 feet in length and 600 feet in width, containing approximately 20.66 acres. The Notice of Location is posted at Corner # 1 which is the NE Corner. The claim boundaries can be readily traced and are marked by four monuments, one at each corner, described as follows: beginning at Corner #1 the NE Corner; thence South 1500 Feet to Corner #2 the SE Corner; thence West 600 Feet to Corner #3 the SW Corner; thence North 1500 Feet to Corner #4 the NW Corner; thence East 600 Feet to the point of beginning. The Location Monument on which the Notice is posted is situated within Section 21, Township 13N, Range 27E, Lemhi County, Idaho, Boise Meridian and is approximately 13995 feet West and 9275 feet North from the NW corner of Section 36, Township 13N, Range 27E, Lemhi County, Idaho, Boise Meridian. Any overlaps that may exist onto private or State Land or pre-existing Lode claims are acknowledged as pre-existing rights and that portion of said overlap is acknowledged as invalid.

Kennecott Exploration Company claims the ground as depicted on the map that is attached to a copy of this Notice of Location filed in the office of the County Recorder, Lemhi County, Idaho.

The claim has been monumented in accordance with State and Federal law. Corner and location monuments are posts, 4" x 4" in diameter, projecting at least 4" above the ground, or a blazed tree.

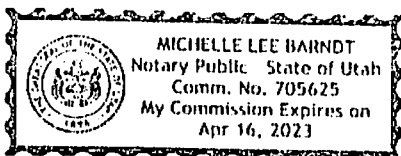
Located, dated and posted on the ground the 6th day of September, 2021.


I, the undersigned and Officer of Kennecott Exploration Company do solemnly swear that I am a citizen of the United States, and that I am acquainted with the mining ground described in the above described Notice of Location of Lode Claim, that the ground and claim therein described or any part thereof has not, to the best of my knowledge and belief, been previously located according to the laws of the United States, or if so located, that the same has been abandoned or forfeited by reason of the failure of such former locators to comply in respect thereto with the requirement of said laws.

By:   
Erik Best, Operating Officer  
Kennecott Exploration Company

State of Utah )  
County of Salt Lake )

On this 26th day of September, 2021, before me personally appeared Erik Best, who being duly sworn, did say that he is the Operating Officer of Kennecott Exploration Company, and that the foregoing instrument was signed by Erik Best on behalf of said company, by authority, and said company executed the same.



  
Michelle Lee Barndt, Notary Public, Utah  
Residing at Salt Lake City, Utah  
My Commission expires: April 16, 2023

RECEIVED  
BLM ISO MR  
SEP 27 2021  
9:00 A.M.

10105263627

When recorded return to:  
Kennecott Exploration Company – Land Dept.  
2640 West 1700 South  
Salt Lake City, UT 84104

IDAHO NOTICE OF LOCATION OF LODE CLAIM

NOTICE IS HEREBY GIVEN THAT KENNECOTT EXPLORATION COMPANY, whose mailing address is 2640 West 1700 South, Salt Lake City Utah 84104, by its undersigned representative, makes this location of the GM 269 Lode Mining Claim, in Lemhi County, Idaho.

The general course of the claim is from the North to South, and said claim is within the:

<u>Quarter</u>	<u>Section</u>	<u>Township</u>	<u>Range</u>
NW	21	13N	27E
SW	21	13N	27E

Lemhi County, Idaho, Boise Meridian.

This claim is 1500 feet in length and 600 feet in width, containing approximately 20.66 acres. The Notice of Location is posted at Corner # 1 which is the NE Corner. The claim boundaries can be readily traced and are marked by four monuments, one at each corner, described as follows: beginning at Corner #1 the NE Corner; thence South 1500 Feet to Corner #2 the SE Corner; thence West 600 Feet to Corner #3 the SW Corner; thence North 1500 Feet to Corner #4 the NW Corner; thence East 600 Feet to the point of beginning. The Location Monument on which the Notice is posted is situated within Section 21, Township 13N, Range 27E, Lemhi County, Idaho, Boise Meridian and is approximately 14595 feet West and 9259 feet North from the NW corner of Section 36, Township 13N, Range 27E, Lemhi County, Idaho, Boise Meridian. Any overlaps that may exist onto private or State Land or pre-existing Lode claims are acknowledged as pre-existing rights and that portion of said overlap is acknowledged as invalid.

Kennecott Exploration Company claims the ground as depicted on the map that is attached to a copy of this Notice of Location filed in the office of the County Recorder, Lemhi County, Idaho.

The claim has been monumented in accordance with State and Federal law. Corner and location monuments are posts, 4" x 4" in diameter, projecting at least 4' above the ground, or a blazed tree.

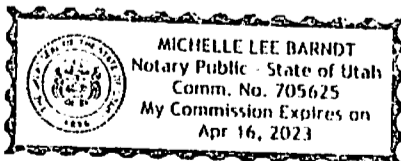
Located, dated and posted on the ground the 6th day of September, 2021.


I, the undersigned and Officer of Kennecott Exploration Company do solemnly swear that I am a citizen of the United States, and that I am acquainted with the mining ground described in the above described Notice of Location of Lode Claim, that the ground and claim therein described or any part thereof has not, to the best of my knowledge and belief, been previously located according to the laws of the United States, or if so located, that the same has been abandoned or forfeited by reason of the failure of such former locators to comply in respect thereto with the requirement of said laws.

By:   
Erik Best, Operating Officer  
Kennecott Exploration Company

State of Utah )  
County of Salt Lake )

On this 28th day of September, 2021, before me personally appeared Erik Best, who being duly sworn, did say that he is the Operating Officer of Kennecott Exploration Company, and that the foregoing instrument was signed by Erik Best on behalf of said company, by authority, and said company executed the same.



  
Michelle Lee Barndt, Notary Public, Utah  
Residing at Salt Lake City, Utah  
My Commission expires: April 16, 2023

RECEIVED  
BLM ISO MR  
SEP 27 2021  
9:00 A.M.

10105263628

When recorded return to:  
Kennecott Exploration Company – Land Dept.  
2640 West 1700 South  
Salt Lake City, UT 84104

IDAHO NOTICE OF LOCATION OF LODE CLAIM

NOTICE IS HEREBY GIVEN THAT KENNECOTT EXPLORATION COMPANY, whose mailing address is 2640 West 1700 South, Salt Lake City Utah 84104, by its undersigned representative, makes this location of the GM 270 Lode Mining Claim, in Lemhi County, Idaho.

The general course of the claim is from the North to South, and said claim is within the:

<u>Quarter</u>	<u>Section</u>	<u>Township</u>	<u>Range</u>
NW	21	13N	27E
SW	21	13N	27E

Lemhi County, Idaho, Boise Meridian.


This claim is 1500 feet in length and 600 feet in width, containing approximately 20.66 acres. The Notice of Location is posted at Corner # 1 which is the NE Corner. The claim boundaries can be readily traced and are marked by four monuments, one at each corner, described as follows: beginning at Corner #1 the NE Corner; thence South 1500 Feet to Corner #2 the SE Corner; thence West 600 Feet to Corner #3 the SW Corner; thence North 1500 Feet to Corner #4 the NW Corner; thence East 600 Feet to the point of beginning. The Location Monument on which the Notice is posted is situated within Section 21, Township 13N, Range 27E, Lemhi County, Idaho, Boise Meridian and is approximately 15195 feet West and 9242 feet North from the NW corner of Section 36, Township 13N, Range 27E, Lemhi County, Idaho, Boise Meridian. Any overlaps that may exist onto private or State Land or pre-existing Lode claims are acknowledged as pre-existing rights and that portion of said overlap is acknowledged as invalid.

Kennecott Exploration Company claims the ground as depicted on the map that is attached to a copy of this Notice of Location filed in the office of the County Recorder, Lemhi County, Idaho.

The claim has been monumented in accordance with State and Federal law. Corner and location monuments are posts, 4" x 4" in diameter, projecting at least 4' above the ground, or a blazed tree.

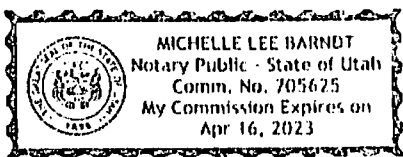
Located, dated and posted on the ground the 6th day of September, 2021.


I, the undersigned and Officer of Kennecott Exploration Company do solemnly swear that I am a citizen of the United States, and that I am acquainted with the mining ground described in the above described Notice of Location of Lode Claim, that the ground and claim therein described or any part thereof has not, to the best of my knowledge and belief, been previously located according to the laws of the United States, or if so located, that the same has been abandoned or forfeited by reason of the failure of such former locators to comply in respect thereto with the requirement of said laws.

By:   
Erik Best, Operating Officer  
Kennecott Exploration Company

State of Utah )  
County of Salt Lake )

On this 20th day of September, 2021, before me personally appeared Erik Best, who being duly sworn, did say that he is the Operating Officer of Kennecott Exploration Company, and that the foregoing instrument was signed by Erik Best on behalf of said company, by authority, and said company executed the same.



  
Michelle Lee Barndt, Notary Public, Utah  
Residing at Salt Lake City, Utah  
My Commission expires: April 16, 2023

RECEIVED  
BLM ISO MR  
SEP 27 2021  
9:00 A.M.

10105263629

When recorded return to:  
Kennecott Exploration Company – Land Dept.  
2640 West 1700 South  
Salt Lake City, UT 84104

IDAHO NOTICE OF LOCATION OF LODE CLAIM

NOTICE IS HEREBY GIVEN THAT KENNECOTT EXPLORATION COMPANY, whose mailing address is 2640 West 1700 South, Salt Lake City Utah 84104, by its undersigned representative, makes this location of the GM 271 Lode Mining Claim, in Lemhi County, Idaho.

The general course of the claim is from the North to South, and said claim is within the:

<u>Quarter</u>	<u>Section</u>	<u>Township</u>	<u>Range</u>
NW	21	13N	27E
SW	21	13N	27E
SE	20	13N	27E
NE	20	13N	27E

Lemhi County, Idaho, Boise Meridian.


This claim is 1500 feet in length and 600 feet in width, containing approximately 20.66 acres. The Notice of Location is posted at Corner # 1 which is the NE Corner. The claim boundaries can be readily traced and are marked by four monuments, one at each corner, described as follows: beginning at Corner #1 the NE Corner; thence South 1500 Feet to Corner #2 the SE Corner; thence West 600 Feet to Corner #3 the SW Corner; thence North 1500 Feet to Corner #4 the NW Corner; thence East 600 Feet to the point of beginning. The Location Monument on which the Notice is posted is situated within Section 21, Township 13N, Range 27E, Lemhi County, Idaho, Boise Meridian and is approximately 15795 feet West and 9226 feet North from the NW corner of Section 36, Township 13N, Range 27E, Lemhi County, Idaho, Boise Meridian. Any overlaps that may exist onto private or State Land or pre-existing Lode claims are acknowledged as pre-existing rights and that portion of said overlap is acknowledged as invalid.

Kennecott Exploration Company claims the ground as depicted on the map that is attached to a copy of this Notice of Location filed in the office of the County Recorder, Lemhi County, Idaho.

The claim has been monumented in accordance with State and Federal law. Corner and location monuments are posts, 4" x 4" in diameter, projecting at least 4' above the ground, or a blazed tree.

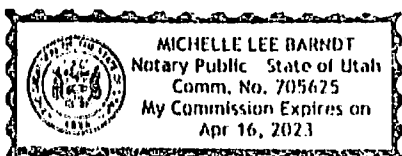
Located, dated and posted on the ground the 6th day of September, 2021.


I, the undersigned and Officer of Kennecott Exploration Company do solemnly swear that I am a citizen of the United States, and that I am acquainted with the mining ground described in the above described Notice of Location of Lode Claim, that the ground and claim therein described or any part thereof has not, to the best of my knowledge and belief, been previously located according to the laws of the United States, or if so located, that the same has been abandoned or forfeited by reason of the failure of such former locators to comply in respect thereto with the requirement of said laws.

By:   
Erik Best, Operating Officer  
Kennecott Exploration Company

State of Utah )  
County of Salt Lake )

On this 20th day of September, 2021, before me personally appeared Erik Best, who being duly sworn, did say that he is the Operating Officer of Kennecott Exploration Company, and that the foregoing instrument was signed by Erik Best on behalf of said company, by authority, and said company executed the same.



  
Michelle Lee Barndt, Notary Public, Utah  
Residing at Salt Lake City, Utah  
My Commission expires: April 16, 2023

RECEIVED  
BLM ISO MR  
SEP 27 2021  
9:00 A.M.

10105263630

When recorded return to:  
Kennecott Exploration Company – Land Dept.  
2640 West 1700 South  
Salt Lake City, UT 84104

IDAHO NOTICE OF LOCATION OF LODE CLAIM

NOTICE IS HEREBY GIVEN THAT KENNECOTT EXPLORATION COMPANY, whose mailing address is 2640 West 1700 South, Salt Lake City Utah 84104, by its undersigned representative, makes this location of the GM 272 Lode Mining Claim, in Lemhi County, Idaho.

The general course of the claim is from the North to South, and said claim is within the:

<u>Quarter</u>	<u>Section</u>	<u>Township</u>	<u>Range</u>
NE	20	13N	27E
SE	20	13N	27E

Lemhi County, Idaho, Boise Meridian.

This claim is 1500 feet in length and 600 feet in width, containing approximately 20.66 acres. The Notice of Location is posted at Corner # 1 which is the NE Corner. The claim boundaries can be readily traced and are marked by four monuments, one at each corner, described as follows: beginning at Corner #1 the NE Corner; thence South 1500 Feet to Corner #2 the SE Corner; thence West 600 Feet to Corner #3 the SW Corner; thence North 1500 Feet to Corner #4 the NW Corner; thence East 600 Feet to the point of beginning. The Location Monument on which the Notice is posted is situated within Section 20, Township 13N, Range 27E, Lemhi County, Idaho, Boise Meridian and is approximately 16394 feet West and 9209 feet North from the NW corner of Section 36, Township 13N, Range 27E, Lemhi County, Idaho, Boise Meridian. Any overlaps that may exist onto private or State Land or pre-existing Lode claims are acknowledged as pre-existing rights and that portion of said overlap is acknowledged as invalid.

Kennecott Exploration Company claims the ground as depicted on the map that is attached to a copy of this Notice of Location filed in the office of the County Recorder, Lemhi County, Idaho.

The claim has been monumented in accordance with State and Federal law. Corner and location monuments are posts, 4" x 4" in diameter, projecting at least 4' above the ground, or a blazed tree.

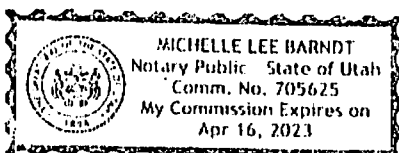
Located, dated and posted on the ground the 6th day of September, 2021.

I, the undersigned and Officer of Kennecott Exploration Company do solemnly swear that I am a citizen of the United States, and that I am acquainted with the mining ground described in the above described Notice of Location of Lode Claim, that the ground and claim therein described or any part thereof has not, to the best of my knowledge and belief, been previously located according to the laws of the United States, or if so located, that the same has been abandoned or forfeited by reason of the failure of such former locators to comply in respect thereto with the requirement of said laws.

By: *Erik Best*  
Erik Best, Operating Officer  
Kennecott Exploration Company

State of Utah )  
County of Salt Lake )

On this 24th day of September, 2021, before me personally appeared Erik Best, who being duly sworn, did say that he is the Operating Officer of Kennecott Exploration Company, and that the foregoing instrument was signed by Erik Best on behalf of said company, by authority, and said company executed the same.



*Michelle Lee Barndt*  
Michelle Lee Barndt, Notary Public, Utah  
Residing at Salt Lake City, Utah  
My Commission expires: April 16, 2023

RECEIVED  
BLM ISO MR  
SEP 27 2021  
9:00 A.M.

10105263631

When recorded return to:  
Kennecott Exploration Company – Land Dept.  
2640 West 1700 South  
Salt Lake City, UT 84104

IDAHO NOTICE OF LOCATION OF LODE CLAIM

NOTICE IS HEREBY GIVEN THAT KENNECOTT EXPLORATION COMPANY, whose mailing address is 2640 West 1700 South, Salt Lake City Utah 84104, by its undersigned representative, makes this location of the GM 273 Lode Mining Claim, in Lemhi County, Idaho.

The general course of the claim is from the North to South, and said claim is within the:

<u>Quarter</u>	<u>Section</u>	<u>Township</u>	<u>Range</u>
SE	20	13N	27E
NE	20	13N	27E

Lemhi County, Idaho, Boise Meridian.


This claim is 1500 feet in length and 600 feet in width, containing approximately 20.66 acres. The Notice of Location is posted at Corner # 2 which is the SE Corner. The claim boundaries can be readily traced and are marked by four monuments, one at each corner, described as follows: beginning at Corner #1 the NE Corner; thence South 1500 Feet to Corner #2 the SE Corner; thence West 600 Feet to Corner #3 the SW Corner; thence North 1500 Feet to Corner #4 the NW Corner; thence East 600 Feet to the point of beginning. The Location Monument on which the Notice is posted is situated within Section 20, Township 13N, Range 27E, Lemhi County, Idaho, Boise Meridian and is approximately 16953 feet West and 7694 feet North from the NW corner of Section 36, Township 13N, Range 27E, Lemhi County, Idaho, Boise Meridian. Any overlaps that may exist onto private or State Land or pre-existing Lode claims are acknowledged as pre-existing rights and that portion of said overlap is acknowledged as invalid.

Kennecott Exploration Company claims the ground as depicted on the map that is attached to a copy of this Notice of Location filed in the office of the County Recorder, Lemhi County, Idaho.

The claim has been monumented in accordance with State and Federal law. Corner and location monuments are posts, 4" x 4" in diameter, projecting at least 4' above the ground, or a blazed tree.

Located, dated and posted on the ground the 6th day of September, 2021.

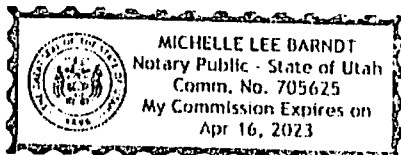
I, the undersigned and Officer of Kennecott Exploration Company do solemnly swear that I am a citizen of the United States, and that I am acquainted with the mining ground described in the above described Notice of Location of Lode Claim, that the ground and claim therein described or any part thereof has not, to the best of my knowledge and belief, been previously located according to the laws of the United States, or if so located, that the same has been abandoned or forfeited by reason of the failure of such former locators to comply in respect thereto with the requirement of said laws.


By:   
Erik Best, Operating Officer  
Kennecott Exploration Company

1D105263632

State of Utah            )  
County of Salt Lake    )

On this 2<sup>nd</sup> day of September, 2021, before me personally appeared Erik Best, who being duly sworn, did say that he is the Operating Officer of Kennecott Exploration Company, and that the foregoing instrument was signed by Erik Best on behalf of said company, by authority, and said company executed the same.



  
Michelle Lee Barndt, Notary Public, Utah  
Residing at Salt Lake City, Utah  
My Commission expires: April 16, 2023

RECEIVED  
BLM ISO MR

SEP 27 2021

9:00 A.M.

When recorded return to:  
Kennecott Exploration Company – Land Dept.  
2640 West 1700 South  
Salt Lake City, UT 84104

IDAHO NOTICE OF LOCATION OF LODE CLAIM

NOTICE IS HEREBY GIVEN THAT KENNECOTT EXPLORATION COMPANY, whose mailing address is 2640 West 1700 South, Salt Lake City Utah 84104, by its undersigned representative, makes this location of the GM 274 Lode Mining Claim, in Lemhi County, Idaho.

The general course of the claim is from the North to South, and said claim is within the:

<u>Quarter</u>	<u>Section</u>	<u>Township</u>	<u>Range</u>
SE	20	13N	27E
NE	20	13N	27E

Lemhi County, Idaho, Boise Meridian.


This claim is 1500 feet in length and 600 feet in width, containing approximately 20.66 acres. The Notice of Location is posted at Corner # 2 which is the SE Corner. The claim boundaries can be readily traced and are marked by four monuments, one at each corner, described as follows: beginning at Corner #1 the NE Corner; thence South 1500 Feet to Corner #2 the SE Corner; thence West 600 Feet to Corner #3 the SW Corner; thence North 1500 Feet to Corner #4 the NW Corner; thence East 600 Feet to the point of beginning. The Location Monument on which the Notice is posted is situated within Section 20, Township 13N, Range 27E, Lemhi County, Idaho, Boise Meridian and is approximately 17553 feet West and 7677 feet North from the NW corner of Section 36, Township 13N, Range 27E, Lemhi County, Idaho, Boise Meridian. Any overlaps that may exist onto private or State Land or pre-existing Lode claims are acknowledged as pre-existing rights and that portion of said overlap is acknowledged as invalid.

Kennecott Exploration Company claims the ground as depicted on the map that is attached to a copy of this Notice of Location filed in the office of the County Recorder, Lemhi County, Idaho.

The claim has been monumented in accordance with State and Federal law. Corner and location monuments are posts, 4" x 4" in diameter, projecting at least 4' above the ground, or a blazed tree.

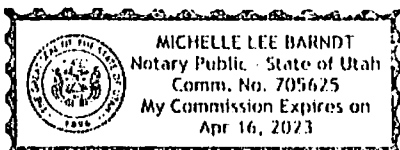
Located, dated and posted on the ground the 6th day of September, 2021.


I, the undersigned and Officer of Kennecott Exploration Company do solemnly swear that I am a citizen of the United States, and that I am acquainted with the mining ground described in the above described Notice of Location of Lode Claim, that the ground and claim therein described or any part thereof has not, to the best of my knowledge and belief, been previously located according to the laws of the United States, or if so located, that the same has been abandoned or forfeited by reason of the failure of such former locators to comply in respect thereto with the requirement of said laws.

By:   
Erik Best, Operating Officer  
Kennecott Exploration Company

State of Utah )  
County of Salt Lake )

On this 20th day of September, 2021, before me personally appeared Erik Best, who being duly sworn, did say that he is the Operating Officer of Kennecott Exploration Company, and that the foregoing instrument was signed by Erik Best on behalf of said company, by authority, and said company executed the same.



  
Michelle Lee Barndt, Notary Public, Utah  
Residing at Salt Lake City, Utah  
My Commission expires: April 16, 2023

RECEIVED  
BLM ISO MR

SEP 27 2021

9:00 A.M.

10105263633



When recorded return to:  
 Kennecott Exploration Company – Land Dept.  
 2640 West 1700 South  
 Salt Lake City, UT 84104

IDAHO NOTICE OF LOCATION OF LODE CLAIM

NOTICE IS HEREBY GIVEN THAT KENNECOTT EXPLORATION COMPANY, whose mailing address is 2640 West 1700 South, Salt Lake City Utah 84104, by its undersigned representative, makes this location of the GM 275 Lode Mining Claim, in Lemhi County, Idaho.

The general course of the claim is from the North to South, and said claim is within the:

<u>Quarter</u>	<u>Section</u>	<u>Township</u>	<u>Range</u>
SE	20	13N	27E
NE	20	13N	27E
NW	20	13N	27E
SW	20	13N	27E

Lemhi County, Idaho, Boise Meridian.


This claim is 1500 feet in length and 600 feet in width, containing approximately 20.66 acres. The Notice of Location is posted at Corner # 2 which is the SE Corner. The claim boundaries can be readily traced and are marked by four monuments, one at each corner, described as follows: beginning at Corner #1 the NE Corner; thence South 1500 Feet to Corner #2 the SE Corner; thence West 600 Feet to Corner #3 the SW Corner; thence North 1500 Feet to Corner #4 the NW Corner; thence East 600 Feet to the point of beginning. The Location Monument on which the Notice is posted is situated within Section 20, Township 13N, Range 27E, Lemhi County, Idaho, Boise Meridian and is approximately 18153 feet West and 7661 feet North from the NW corner of Section 36, Township 13N, Range 27E, Lemhi County, Idaho, Boise Meridian. Any overlaps that may exist onto private or State Land or pre-existing Lode claims are acknowledged as pre-existing rights and that portion of said overlap is acknowledged as invalid.

Kennecott Exploration Company claims the ground as depicted on the map that is attached to a copy of this Notice of Location filed in the office of the County Recorder, Lemhi County, Idaho.

The claim has been monumented in accordance with State and Federal law. Corner and location monuments are posts, 4" x 4" in diameter, projecting at least 4' above the ground, or a blazed tree.

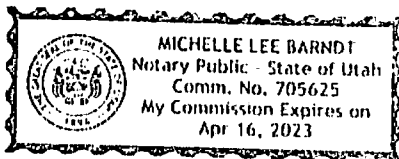
Located, dated and posted on the ground the 6th day of September, 2021.


I, the undersigned and Officer of Kennecott Exploration Company do solemnly swear that I am a citizen of the United States, and that I am acquainted with the mining ground described in the above described Notice of Location of Lode Claim, that the ground and claim therein described or any part thereof has not, to the best of my knowledge and belief, been previously located according to the laws of the United States, or if so located, that the same has been abandoned or forfeited by reason of the failure of such former locators to comply in respect thereto with the requirement of said laws.

By:   
 Erik Best, Operating Officer  
 Kennecott Exploration Company

State of Utah            )  
 County of Salt Lake    )

On this 27th day of September, 2021, before me personally appeared Erik Best, who being duly sworn, did say that he is the Operating Officer of Kennecott Exploration Company, and that the foregoing instrument was signed by Erik Best on behalf of said company, by authority, and said company executed the same.



  
 Michelle Lee Barndt, Notary Public, Utah  
 Residing at Salt Lake City, Utah  
 My Commission expires: APR 16, 2023

BLM ISO MR

SEP 27 2021

9:00 A.M.

10105263634

When recorded return to:  
Kennecott Exploration Company – Land Dept.  
2640 West 1700 South  
Salt Lake City, UT 84104

IDAHO NOTICE OF LOCATION OF LODE CLAIM

NOTICE IS HEREBY GIVEN THAT KENNECOTT EXPLORATION COMPANY, whose mailing address is 2640 West 1700 South, Salt Lake City Utah 84104, by its undersigned representative, makes this location of the GM 276 Lode Mining Claim, in Lemhi County, Idaho.

The general course of the claim is from the North to South, and said claim is within the:

<u>Quarter</u>	<u>Section</u>	<u>Township</u>	<u>Range</u>
SW	20	13N	27E
NW	20	13N	27E

Lemhi County, Idaho, Boise Meridian.

This claim is 1500 feet in length and 600 feet in width, containing approximately 20.66 acres. The Notice of Location is posted at Corner # 2 which is the SE Corner. The claim boundaries can be readily traced and are marked by four monuments, one at each corner, described as follows: beginning at Corner #1 the NE Corner; thence South 1500 Feet to Corner #2 the SE Corner; thence West 600 Feet to Corner #3 the SW Corner; thence North 1500 Feet to Corner #4 the NW Corner; thence East 600 Feet to the point of beginning. The Location Monument on which the Notice is posted is situated within Section 20, Township 13N, Range 27E, Lemhi County, Idaho, Boise Meridian and is approximately 18753 feet West and 7645 feet North from the NW corner of Section 36, Township 13N, Range 27E, Lemhi County, Idaho, Boise Meridian. Any overlaps that may exist onto private or State Land or pre-existing Lode claims are acknowledged as pre-existing rights and that portion of said overlap is acknowledged as invalid.

Kennecott Exploration Company claims the ground as depicted on the map that is attached to a copy of this Notice of Location filed in the office of the County Recorder, Lemhi County, Idaho.

The claim has been monumented in accordance with State and Federal law. Corner and location monuments are posts, 4" x 4" in diameter, projecting at least 4' above the ground, or a blazed tree.

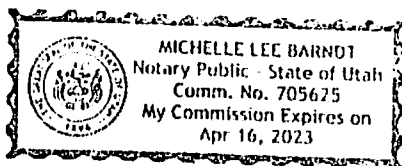
Located, dated and posted on the ground the 6th day of September, 2021.

I, the undersigned and Officer of Kennecott Exploration Company do solemnly swear that I am a citizen of the United States, and that I am acquainted with the mining ground described in the above described Notice of Location of Lode Claim, that the ground and claim therein described or any part thereof has not, to the best of my knowledge and belief, been previously located according to the laws of the United States, or if so located, that the same has been abandoned or forfeited by reason of the failure of such former locators to comply in respect thereto with the requirement of said laws.

By: *Erik Best*  
Erik Best, Operating Officer  
Kennecott Exploration Company

State of Utah            )  
County of Salt Lake    )

On this 27th day of September, 2021, before me personally appeared Erik Best, who being duly sworn, did say that he is the Operating Officer of Kennecott Exploration Company, and that the foregoing instrument was signed by Erik Best on behalf of said company, by authority, and said company executed the same.



*Michelle Lee Barndt*  
Michelle Lee Barndt, Notary Public, Utah  
Residing at Salt Lake City, Utah  
My Commission expires: April 16, 2023

RECEIVED  
BLM ISO MR

SEP 27 2021

9:00 A.M.

1D105263635

When recorded return to:  
Kennecott Exploration Company – Land Dept.  
2640 West 1700 South  
Salt Lake City, UT 84104

IDAHO NOTICE OF LOCATION OF LODE CLAIM

NOTICE IS HEREBY GIVEN THAT KENNECOTT EXPLORATION COMPANY, whose mailing address is 2640 West 1700 South, Salt Lake City Utah 84104, by its undersigned representative, makes this location of the GM 313 Lode Mining Claim, in Lemhi County, Idaho.

The general course of the claim is from the North to South, and said claim is within the:

<u>Quarter</u>	<u>Section</u>	<u>Township</u>	<u>Range</u>
SW	20	13N	27E

Lemhi County, Idaho, Boise Meridian.

This claim is 1500 feet in length and 600 feet in width, containing approximately 20.66 acres. The Notice of Location is posted at Corner # 1 which is the NE Corner. The claim boundaries can be readily traced and are marked by four monuments, one at each corner, described as follows: beginning at Corner #1 the NE Corner; thence South 1500 Feet to Corner #2 the SE Corner; thence West 600 Feet to Corner #3 the SW Corner; thence North 1500 Feet to Corner #4 the NW Corner; thence East 600 Feet to the point of beginning. The Location Monument on which the Notice is posted is situated within Section 20, Township 13N, Range 27E, Lemhi County, Idaho, Boise Meridian and is approximately 18753 feet West and 7645 feet North from the NW corner of Section 36, Township 13N, Range 27E, Lemhi County, Idaho, Boise Meridian. Any overlaps that may exist onto private or State Land or pre-existing Lode claims are acknowledged as pre-existing rights and that portion of said overlap is acknowledged as invalid.

Kennecott Exploration Company claims the ground as depicted on the map that is attached to a copy of this Notice of Location filed in the office of the County Recorder, Lemhi County, Idaho.

The claim has been monumented in accordance with State and Federal law. Corner and location monuments are posts, 4" x 4" in diameter, projecting at least 4' above the ground, or a blazed tree.

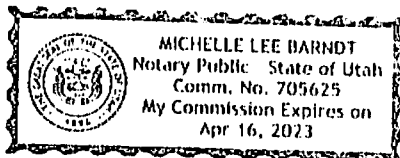
Located, dated and posted on the ground the 6th day of September, 2021.

I, the undersigned and Officer of Kennecott Exploration Company do solemnly swear that I am a citizen of the United States, and that I am acquainted with the mining ground described in the above described Notice of Location of Lode Claim, that the ground and claim therein described or any part thereof has not, to the best of my knowledge and belief, been previously located according to the laws of the United States, or if so located, that the same has been abandoned or forfeited by reason of the failure of such former locators to comply in respect thereto with the requirement of said laws.

By: *Erik Best*  
Erik Best, Operating Officer  
Kennecott Exploration Company

State of Utah )  
County of Salt Lake )

On this 21<sup>st</sup> day of September, 2021, before me personally appeared Erik Best, who being duly sworn, did say that he is the Operating Officer of Kennecott Exploration Company, and that the foregoing instrument was signed by Erik Best on behalf of said company, by authority, and said company executed the same.



*Michelle Lee Barndt*  
Michelle Lee Barndt, Notary Public, Utah  
Residing at Salt Lake City, Utah  
My Commission expires: April 16, 2023

10105263636

RECEIVED  
BLM ISO MR  
SEP 27 2021  
9:00 A.M.

When recorded return to:  
Kennecott Exploration Company – Land Dept.  
2640 West 1700 South  
Salt Lake City, UT 84104

IDAHO NOTICE OF LOCATION OF LODE CLAIM

NOTICE IS HEREBY GIVEN THAT KENNECOTT EXPLORATION COMPANY, whose mailing address is 2640 West 1700 South, Salt Lake City Utah 84104, by its undersigned representative, makes this location of the GM 314 Lode Mining Claim, in Lemhi County, Idaho.

The general course of the claim is from the North to South, and said claim is within the:

<u>Quarter</u>	<u>Section</u>	<u>Township</u>	<u>Range</u>
SE	20	13N	27E
SW	20	13N	27E

Lemhi County, Idaho, Boise Meridian.


This claim is 1500 feet in length and 600 feet in width, containing approximately 20.66 acres. The Notice of Location is posted at Corner # 1 which is the NE Corner. The claim boundaries can be readily traced and are marked by four monuments, one at each corner, described as follows: beginning at Corner #1 the NE Corner; thence South 1500 Feet to Corner #2 the SE Corner; thence West 600 Feet to Corner #3 the SW Corner; thence North 1500 Feet to Corner #4 the NW Corner; thence East 600 Feet to the point of beginning. The Location Monument on which the Notice is posted is situated within Section 20, Township 13N, Range 27E, Lemhi County, Idaho, Boise Meridian and is approximately 18153 feet West and 7661 feet North from the NW corner of Section 36, Township 13N, Range 27E, Lemhi County, Idaho, Boise Meridian. Any overlaps that may exist onto private or State Land or pre-existing Lode claims are acknowledged as pre-existing rights and that portion of said overlap is acknowledged as invalid.

Kennecott Exploration Company claims the ground as depicted on the map that is attached to a copy of this Notice of Location filed in the office of the County Recorder, Lemhi County, Idaho.

The claim has been monumented in accordance with State and Federal law. Corner and location monuments are posts, 4" x 4" in diameter, projecting at least 4' above the ground, or a blazed tree.

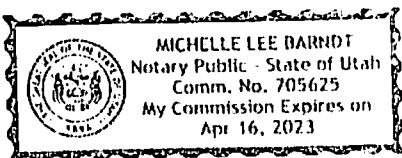
Located, dated and posted on the ground the 6th day of September, 2021.


I, the undersigned and Officer of Kennecott Exploration Company do solemnly swear that I am a citizen of the United States, and that I am acquainted with the mining ground described in the above described Notice of Location of Lode Claim, that the ground and claim therein described or any part thereof has not, to the best of my knowledge and belief, been previously located according to the laws of the United States, or if so located, that the same has been abandoned or forfeited by reason of the failure of such former locators to comply in respect thereto with the requirement of said laws.

By:   
Erik Best, Operating Officer  
Kennecott Exploration Company

State of Utah            )  
County of Salt Lake    )

On this 2<sup>nd</sup> day of September, 2021, before me personally appeared Erik Best, who being duly sworn, did say that he is the Operating Officer of Kennecott Exploration Company, and that the foregoing instrument was signed by Erik Best on behalf of said company, by authority, and said company executed the same.



  
Michelle Lee Barndt, Notary Public, Utah  
Residing at Salt Lake City, Utah  
My Commission expires: April 16, 2023

1D105263637

RECEIVED  
BLM ISO MR

SEP 27 2021

9:00 A.M.

When recorded return to:  
Kennecott Exploration Company – Land Dept.  
2640 West 1700 South  
Salt Lake City, UT 84104

IDAHO NOTICE OF LOCATION OF LODE CLAIM

NOTICE IS HEREBY GIVEN THAT KENNECOTT EXPLORATION COMPANY, whose mailing address is 2640 West 1700 South, Salt Lake City Utah 84104, by its undersigned representative, makes this location of the GM 315 Lode Mining Claim, in Lemhi County, Idaho.

The general course of the claim is from the North to South, and said claim is within the:

<u>Quarter</u>	<u>Section</u>	<u>Township</u>	<u>Range</u>
SE	20	13N	27E

Lemhi County, Idaho, Boise Meridian.

This claim is 1500 feet in length and 600 feet in width, containing approximately 20.66 acres. The Notice of Location is posted at Corner # 1 which is the NE Corner. The claim boundaries can be readily traced and are marked by four monuments, one at each corner, described as follows: beginning at Corner #1 the NE Corner; thence South 1500 Feet to Corner #2 the SE Corner; thence West 600 Feet to Corner #3 the SW Corner; thence North 1500 Feet to Corner #4 the NW Corner; thence East 600 Feet to the point of beginning. The Location Monument on which the Notice is posted is situated within Section 20, Township 13N, Range 27E, Lemhi County, Idaho, Boise Meridian and is approximately 17553 feet West and 7677 feet North from the NW corner of Section 36, Township 13N, Range 27E, Lemhi County, Idaho, Boise Meridian. Any overlaps that may exist onto private or State Land or pre-existing Lode claims are acknowledged as pre-existing rights and that portion of said overlap is acknowledged as invalid.

Kennecott Exploration Company claims the ground as depicted on the map that is attached to a copy of this Notice of Location filed in the office of the County Recorder, Lemhi County, Idaho.

The claim has been monumented in accordance with State and Federal law. Corner and location monuments are posts, 4" x 4" in diameter, projecting at least 4' above the ground, or a blazed tree.

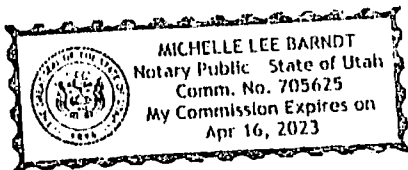
Located, dated and posted on the ground the 6th day of September, 2021.


I, the undersigned and Officer of Kennecott Exploration Company do solemnly swear that I am a citizen of the United States, and that I am acquainted with the mining ground described in the above described Notice of Location of Lode Claim, that the ground and claim therein described or any part thereof has not, to the best of my knowledge and belief, been previously located according to the laws of the United States, or if so located, that the same has been abandoned or forfeited by reason of the failure of such former locators to comply in respect thereto with the requirement of said laws.

By:   
Erik Best, Operating Officer  
Kennecott Exploration Company

State of Utah )  
County of Salt Lake )

On this 24th day of September, 2021, before me personally appeared Erik Best, who being duly sworn, did say that he is the Operating Officer of Kennecott Exploration Company, and that the foregoing instrument was signed by Erik Best on behalf of said company, by authority, and said company executed the same.



  
Michelle Lee Barndt, Notary Public, Utah  
Residing at Salt Lake City, Utah  
My Commission expires: April 16, 2023

10105263638

RECEIVED  
BLM ISO MR  
SEP 27 2021  
9:00 A.M.

When recorded return to:  
Kennecott Exploration Company – Land Dept.  
2640 West 1700 South  
Salt Lake City, UT 84104

IDAHO NOTICE OF LOCATION OF LODE CLAIM

NOTICE IS HEREBY GIVEN THAT KENNECOTT EXPLORATION COMPANY, whose mailing address is 2640 West 1700 South, Salt Lake City Utah 84104, by its undersigned representative, makes this location of the GM 316 Lode Mining Claim, in Lemhi County, Idaho.

The general course of the claim is from the North to South, and said claim is within the:

<u>Quarter</u>	<u>Section</u>	<u>Township</u>	<u>Range</u>
SE	20	13N	27E

Lemhi County, Idaho, Boise Meridian.

This claim is 1500 feet in length and 600 feet in width, containing approximately 20.66 acres. The Notice of Location is posted at Corner # 1 which is the NE Corner. The claim boundaries can be readily traced and are marked by four monuments, one at each corner, described as follows: beginning at Corner #1 the NE Corner; thence South 1500 Feet to Corner #2 the SE Corner; thence West 600 Feet to Corner #3 the SW Corner; thence North 1500 Feet to Corner #4 the NW Corner; thence East 600 Feet to the point of beginning. The Location Monument on which the Notice is posted is situated within Section 20, Township 13N, Range 27E, Lemhi County, Idaho, Boise Meridian and is approximately 16953 feet West and 7694 feet North from the NW corner of Section 36, Township 13N, Range 27E, Lemhi County, Idaho, Boise Meridian. Any overlaps that may exist onto private or State Land or pre-existing Lode claims are acknowledged as pre-existing rights and that portion of said overlap is acknowledged as invalid.

Kennecott Exploration Company claims the ground as depicted on the map that is attached to a copy of this Notice of Location filed in the office of the County Recorder, Lemhi County, Idaho.

The claim has been monumented in accordance with State and Federal law. Corner and location monuments are posts, 4" x 4" in diameter, projecting at least 4' above the ground, or a blazed tree.

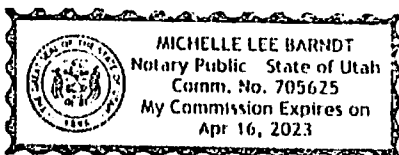
Located, dated and posted on the ground the 6th day of September, 2021.

I, the undersigned and Officer of Kennecott Exploration Company do solemnly swear that I am a citizen of the United States, and that I am acquainted with the mining ground described in the above described Notice of Location of Lode Claim, that the ground and claim therein described or any part thereof has not, to the best of my knowledge and belief, been previously located according to the laws of the United States, or if so located, that the same has been abandoned or forfeited by reason of the failure of such former locators to comply in respect thereto with the requirement of said laws.

By: *Erik Best*  
Erik Best, Operating Officer  
Kennecott Exploration Company

State of Utah )  
County of Salt Lake )

On this 26th day of September, 2021, before me personally appeared Erik Best, who being duly sworn, did say that he is the Operating Officer of Kennecott Exploration Company, and that the foregoing instrument was signed by Erik Best on behalf of said company, by authority, and said company executed the same.



*Michelle Lee Barndt*  
Michelle Lee Barndt, Notary Public, Utah  
Residing at Salt Lake City, Utah  
My Commission expires: April 16, 2023

RECEIVED  
BLM ISO MR

SEP 27 2021

9:00 A.M.

10105263639

When recorded return to:  
Kennecott Exploration Company – Land Dept.  
2640 West 1700 South  
Salt Lake City, UT 84104

IDAHO NOTICE OF LOCATION OF LODE CLAIM

NOTICE IS HEREBY GIVEN THAT KENNECOTT EXPLORATION COMPANY, whose mailing address is 2640 West 1700 South, Salt Lake City Utah 84104, by its undersigned representative, makes this location of the GM 317 Lode Mining Claim, in Lemhi County, Idaho.

The general course of the claim is from the North to South, and said claim is within the:

<u>Quarter</u>	<u>Section</u>	<u>Township</u>	<u>Range</u>
SE	20	13N	27E

Lemhi County, Idaho, Boise Meridian.


This claim is 1500 feet in length and 600 feet in width, containing approximately 20.66 acres. The Notice of Location is posted at Corner # 1 which is the NE Corner. The claim boundaries can be readily traced and are marked by four monuments, one at each corner, described as follows: beginning at Corner #1 the NE Corner; thence South 1500 Feet to Corner #2 the SE Corner; thence West 600 Feet to Corner #3 the SW Corner; thence North 1500 Feet to Corner #4 the NW Corner; thence East 600 Feet to the point of beginning. The Location Monument on which the Notice is posted is situated within Section 20, Township 13N, Range 27E, Lemhi County, Idaho, Boise Meridian and is approximately 16353 feet West and 7710 feet North from the NW corner of Section 36, Township 13N, Range 27E, Lemhi County, Idaho, Boise Meridian. Any overlaps that may exist onto private or State Land or pre-existing Lode claims are acknowledged as pre-existing rights and that portion of said overlap is acknowledged as invalid. WP SE COR GM 317 IS 82' W.

Kennecott Exploration Company claims the ground as depicted on the map that is attached to a copy of this Notice of Location filed in the office of the County Recorder, Lemhi County, Idaho.

The claim has been monumented in accordance with State and Federal law. Corner and location monuments are posts, 4" x 4" in diameter, projecting at least 4' above the ground, or a blazed tree.


Located, dated and posted on the ground the 6th day of September, 2021.


I, the undersigned and Officer of Kennecott Exploration Company do solemnly swear that I am a citizen of the United States, and that I am acquainted with the mining ground described in the above described Notice of Location of Lode Claim, that the ground and claim therein described or any part thereof has not, to the best of my knowledge and belief, been previously located according to the laws of the United States, or if so located, that the same has been abandoned or forfeited by reason of the failure of such former locators to comply in respect thereto with the requirement of said laws.

By:   
Erik Best, Operating Officer  
Kennecott Exploration Company

State of Utah )  
County of Salt Lake )

On this 24th day of September, 2021, before me personally appeared Erik Best, who being duly sworn, did say that he is the Operating Officer of Kennecott Exploration Company, and that the foregoing instrument was signed by Erik Best on behalf of said company, by authority, and said company executed the same.



  
Michelle Lee Barndt, Notary Public, Utah  
Residing at Salt Lake City, Utah  
My Commission expires: April 16, 2023

RECEIVED  
BLM ISO MR

SEP 27 2021

9:00 A.M.

10105263640

When recorded return to:  
Kennecott Exploration Company – Land Dept.  
2640 West 1700 South  
Salt Lake City, UT 84104

IDAHO NOTICE OF LOCATION OF LODE CLAIM

NOTICE IS HEREBY GIVEN THAT KENNECOTT EXPLORATION COMPANY, whose mailing address is 2640 West 1700 South, Salt Lake City Utah 84104, by its undersigned representative, makes this location of the GM 318 Lode Mining Claim, in Lemhi County, Idaho.

The general course of the claim is from the North to South, and said claim is within the:

<u>Quarter</u>	<u>Section</u>	<u>Township</u>	<u>Range</u>
SW	21	13N	27E
SE	20	13N	27E

Lemhi County, Idaho, Boise Meridian.


This claim is 1500 feet in length and 600 feet in width, containing approximately 20.66 acres. The Notice of Location is posted at Corner # 1 which is the NE Corner. The claim boundaries can be readily traced and are marked by four monuments, one at each corner, described as follows: beginning at Corner #1 the NE Corner; thence South 1500 Feet to Corner #2 the SE Corner; thence West 600 Feet to Corner #3 the SW Corner; thence North 1500 Feet to Corner #4 the NW Corner; thence East 600 Feet to the point of beginning. The Location Monument on which the Notice is posted is situated within Section 21, Township 13N, Range 27E, Lemhi County, Idaho, Boise Meridian and is approximately 15754 feet West and 7726 feet North from the NW corner of Section 36, Township 13N, Range 27E, Lemhi County, Idaho, Boise Meridian. Any overlaps that may exist onto private or State Land or pre-existing Lode claims are acknowledged as pre-existing rights and that portion of said overlap is acknowledged as invalid.

Kennecott Exploration Company claims the ground as depicted on the map that is attached to a copy of this Notice of Location filed in the office of the County Recorder, Lemhi County, Idaho.

The claim has been monumented in accordance with State and Federal law. Corner and location monuments are posts, 4" x 4" in diameter, projecting at least 4' above the ground, or a blazed tree.

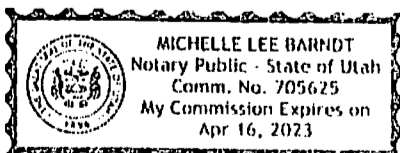
Located, dated and posted on the ground the 6th day of September, 2021.


I, the undersigned and Officer of Kennecott Exploration Company do solemnly swear that I am a citizen of the United States, and that I am acquainted with the mining ground described in the above described Notice of Location of Lode Claim, that the ground and claim therein described or any part thereof has not, to the best of my knowledge and belief, been previously located according to the laws of the United States, or if so located, that the same has been abandoned or forfeited by reason of the failure of such former locators to comply in respect thereto with the requirement of said laws.

By:   
Erik Best, Operating Officer  
Kennecott Exploration Company

State of Utah )  
County of Salt Lake )

On this 24th day of September, 2021, before me personally appeared Erik Best, who being duly sworn, did say that he is the Operating Officer of Kennecott Exploration Company, and that the foregoing instrument was signed by Erik Best on behalf of said company, by authority, and said company executed the same.



  
Michelle Lee Barndt, Notary Public, Utah  
Residing at Salt Lake City, Utah  
My Commission expires: April 16, 2023

RECEIVED  
BLM ISO MR

SEP 27 2021

9:00 A.M.

1D105263641



When recorded return to:  
Kennecott Exploration Company – Land Dept.  
2640 West 1700 South  
Salt Lake City, UT 84104

IDAHO NOTICE OF LOCATION OF LODE CLAIM

NOTICE IS HEREBY GIVEN THAT KENNECOTT EXPLORATION COMPANY, whose mailing address is 2640 West 1700 South, Salt Lake City Utah 84104, by its undersigned representative, makes this location of the GM 319 Lode Mining Claim, in Lemhi County, Idaho.

The general course of the claim is from the North to South, and said claim is within the:

Quarter            Section            Township            Range  
SW                    21                    13N                    27E  
Lemhi County, Idaho, Boise Meridian.


This claim is 1500 feet in length and 600 feet in width, containing approximately 20.66 acres. The Notice of Location is posted at Corner # 2 which is the SE Corner. The claim boundaries can be readily traced and are marked by four monuments, one at each corner, described as follows: beginning at Corner #1 the NE Corner; thence South 1500 Feet to Corner #2 the SE Corner; thence West 600 Feet to Corner #3 the SW Corner; thence North 1500 Feet to Corner #4 the NW Corner; thence East 600 Feet to the point of beginning. The Location Monument on which the Notice is posted is situated within Section 21, Township 13N, Range 27E, Lemhi County, Idaho, Boise Meridian and is approximately 15113 feet West and 6243 feet North from the NW corner of Section 36, Township 13N, Range 27E, Lemhi County, Idaho, Boise Meridian. Any overlaps that may exist onto private or State Land or pre-existing Lode claims are acknowledged as pre-existing rights and that portion of said overlap is acknowledged as invalid.

Kennecott Exploration Company claims the ground as depicted on the map that is attached to a copy of this Notice of Location filed in the office of the County Recorder, Lemhi County, Idaho.

The claim has been monumented in accordance with State and Federal law. Corner and location monuments are posts, 4" x 4" in diameter, projecting at least 4' above the ground, or a blazed tree.

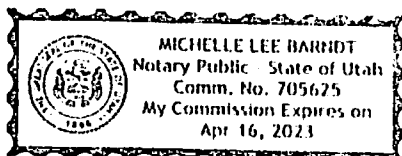
Located, dated and posted on the ground the 6th day of September, 2021.


I, the undersigned and Officer of Kennecott Exploration Company do solemnly swear that I am a citizen of the United States, and that I am acquainted with the mining ground described in the above described Notice of Location of Lode Claim, that the ground and claim therein described or any part thereof has not, to the best of my knowledge and belief, been previously located according to the laws of the United States, or if so located, that the same has been abandoned or forfeited by reason of the failure of such former locators to comply in respect thereto with the requirement of said laws.

By:   
Erik Best, Operating Officer  
Kennecott Exploration Company

State of Utah            )  
County of Salt Lake    )

On this 27th day of September, 2021, before me personally appeared Erik Best, who being duly sworn, did say that he is the Operating Officer of Kennecott Exploration Company, and that the foregoing instrument was signed by Erik Best on behalf of said company, by authority, and said company executed the same.



  
Michelle Lee Barndt, Notary Public, Utah  
Residing at Salt Lake City, Utah  
My Commission expires: April 16, 2023

RECEIVED  
BLM ISO MR

SEP 27 2021

9:00 A.M.

10105263642

When recorded return to:  
Kennecott Exploration Company – Land Dept.  
2640 West 1700 South  
Salt Lake City, UT 84104

IDAHO NOTICE OF LOCATION OF LODE CLAIM

NOTICE IS HEREBY GIVEN THAT KENNECOTT EXPLORATION COMPANY, whose mailing address is 2640 West 1700 South, Salt Lake City Utah 84104, by its undersigned representative, makes this location of the GM 320 Lode Mining Claim, in Lemhi County, Idaho.

The general course of the claim is from the North to South, and said claim is within the:

<u>Quarter</u>	<u>Section</u>	<u>Township</u>	<u>Range</u>
SW	21	13N	27E

Lemhi County, Idaho, Boise Meridian.


This claim is 1500 feet in length and 600 feet in width, containing approximately 20.66 acres. The Notice of Location is posted at Corner # 2 which is the SE Corner. The claim boundaries can be readily traced and are marked by four monuments, one at each corner, described as follows: beginning at Corner #1 the NE Corner; thence South 1500 Feet to Corner #2 the SE Corner; thence West 600 Feet to Corner #3 the SW Corner; thence North 1500 Feet to Corner #4 the NW Corner; thence East 600 Feet to the point of beginning. The Location Monument on which the Notice is posted is situated within Section 21, Township 13N, Range 27E, Lemhi County, Idaho, Boise Meridian and is approximately 14513 feet West and 6260 feet North from the NW corner of Section 36, Township 13N, Range 27E, Lemhi County, Idaho, Boise Meridian. Any overlaps that may exist onto private or State Land or pre-existing Lode claims are acknowledged as pre-existing rights and that portion of said overlap is acknowledged as invalid.

Kennecott Exploration Company claims the ground as depicted on the map that is attached to a copy of this Notice of Location filed in the office of the County Recorder, Lemhi County, Idaho.

The claim has been monumented in accordance with State and Federal law. Corner and location monuments are posts, 4" x 4" in diameter, projecting at least 4' above the ground, or a blazed tree.

Located, dated and posted on the ground the 6th day of September, 2021.

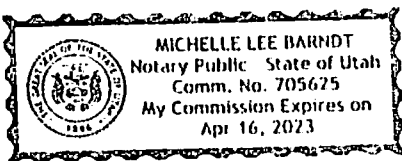
I, the undersigned and Officer of Kennecott Exploration Company do solemnly swear that I am a citizen of the United States, and that I am acquainted with the mining ground described in the above described Notice of Location of Lode Claim, that the ground and claim therein described or any part thereof has not, to the best of my knowledge and belief, been previously located according to the laws of the United States, or if so located, that the same has been abandoned or forfeited by reason of the failure of such former locators to comply in respect thereto with the requirement of said laws.


By:   
Erik Best, Operating Officer  
Kennecott Exploration Company

10105263643

State of Utah )  
County of Salt Lake )

On this 24th day of September, 2021, before me personally appeared Erik Best, who being duly sworn, did say that he is the Operating Officer of Kennecott Exploration Company, and that the foregoing instrument was signed by Erik Best on behalf of said company, by authority, and said company executed the same.



  
Michelle Lee Barndt, Notary Public, Utah  
Residing at Salt Lake City, Utah  
My Commission expires: ~~April 16, 2023~~  
RECEIVED  
BLM ISO MR

SEP 27 2021

9:00 A.M.

When recorded return to:  
Kennecott Exploration Company – Land Dept.  
2640 West 1700 South  
Salt Lake City, UT 84104

IDAHO NOTICE OF LOCATION OF LODE CLAIM

NOTICE IS HEREBY GIVEN THAT KENNECOTT EXPLORATION COMPANY, whose mailing address is 2640 West 1700 South, Salt Lake City Utah 84104, by its undersigned representative, makes this location of the GM 321 Lode Mining Claim, in Lemhi County, Idaho.

The general course of the claim is from the North to South, and said claim is within the:

<u>Quarter</u>	<u>Section</u>	<u>Township</u>	<u>Range</u>
SW	21	13N	27E

Lemhi County, Idaho, Boise Meridian.

This claim is 1500 feet in length and 600 feet in width, containing approximately 20.66 acres. The Notice of Location is posted at Corner # 2 which is the SE Corner. The claim boundaries can be readily traced and are marked by four monuments, one at each corner, described as follows: beginning at Corner #1 the NE Corner; thence South 1500 Feet to Corner #2 the SE Corner; thence West 600 Feet to Corner #3 the SW Corner; thence North 1500 Feet to Corner #4 the NW Corner; thence East 600 Feet to the point of beginning. The Location Monument on which the Notice is posted is situated within Section 21, Township 13N, Range 27E, Lemhi County, Idaho, Boise Meridian and is approximately 13913 feet West and 6276 feet North from the NW corner of Section 36, Township 13N, Range 27E, Lemhi County, Idaho, Boise Meridian. Any overlaps that may exist onto private or State Land or pre-existing Lode claims are acknowledged as pre-existing rights and that portion of said overlap is acknowledged as invalid.

Kennecott Exploration Company claims the ground as depicted on the map that is attached to a copy of this Notice of Location filed in the office of the County Recorder, Lemhi County, Idaho.

The claim has been monumented in accordance with State and Federal law. Corner and location monuments are posts, 4" x 4" in diameter, projecting at least 4' above the ground, or a blazed tree.

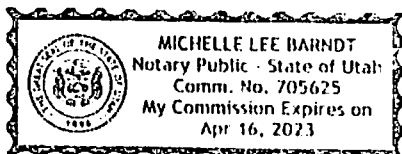
Located, dated and posted on the ground the 6th day of September, 2021.

I, the undersigned and Officer of Kennecott Exploration Company do solemnly swear that I am a citizen of the United States, and that I am acquainted with the mining ground described in the above described Notice of Location of Lode Claim, that the ground and claim therein described or any part thereof has not, to the best of my knowledge and belief, been previously located according to the laws of the United States, or if so located, that the same has been abandoned or forfeited by reason of the failure of such former locators to comply in respect thereto with the requirement of said laws.

By: *Erik Best*  
Erik Best, Operating Officer  
Kennecott Exploration Company

State of Utah            )  
County of Salt Lake    )

On this 21st day of September, 2021, before me personally appeared Erik Best, who being duly sworn, did say that he is the Operating Officer of Kennecott Exploration Company, and that the foregoing instrument was signed by Erik Best on behalf of said company, by authority, and said company executed the same.



*Michelle Lee Barndt*  
Michelle Lee Barndt, Notary Public, Utah  
Residing at Salt Lake City, Utah  
My Commission expires: April 16, 2023

RECEIVED  
BLM ISO MR

SEP 27 2021

9:00 A.M.

10105263644

When recorded return to:  
Kennecott Exploration Company – Land Dept.  
2640 West 1700 South  
Salt Lake City, UT 84104

IDAHO NOTICE OF LOCATION OF LODE CLAIM

NOTICE IS HEREBY GIVEN THAT KENNECOTT EXPLORATION COMPANY, whose mailing address is 2640 West 1700 South, Salt Lake City Utah 84104, by its undersigned representative, makes this location of the GM 322 Lode Mining Claim, in Lemhi County, Idaho.

The general course of the claim is from the North to South, and said claim is within the:

<u>Quarter</u>	<u>Section</u>	<u>Township</u>	<u>Range</u>
SW	21	13N	27E

Lemhi County, Idaho, Boise Meridian.

This claim is 1500 feet in length and 600 feet in width, containing approximately 20.66 acres. The Notice of Location is posted at Corner # 2 which is the SE Corner. The claim boundaries can be readily traced and are marked by four monuments, one at each corner, described as follows: beginning at Corner #1 the NE Corner; thence South 1500 Feet to Corner #2 the SE Corner; thence West 600 Feet to Corner #3 the SW Corner; thence North 1500 Feet to Corner #4 the NW Corner; thence East 600 Feet to the point of beginning. The Location Monument on which the Notice is posted is situated within Section 21, Township 13N, Range 27E, Lemhi County, Idaho, Boise Meridian and is approximately 13314 feet West and 6292 feet North from the NW corner of Section 36, Township 13N, Range 27E, Lemhi County, Idaho, Boise Meridian. Any overlaps that may exist onto private or State Land or pre-existing Lode claims are acknowledged as pre-existing rights and that portion of said overlap is acknowledged as invalid.

Kennecott Exploration Company claims the ground as depicted on the map that is attached to a copy of this Notice of Location filed in the office of the County Recorder, Lemhi County, Idaho.

The claim has been monumented in accordance with State and Federal law. Corner and location monuments are posts, 4" x 4" in diameter, projecting at least 4' above the ground, or a blazed tree.

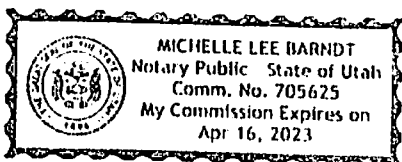
Located, dated and posted on the ground the 6th day of September, 2021.

I, the undersigned and Officer of Kennecott Exploration Company do solemnly swear that I am a citizen of the United States, and that I am acquainted with the mining ground described in the above described Notice of Location of Lode Claim, that the ground and claim therein described or any part thereof has not, to the best of my knowledge and belief, been previously located according to the laws of the United States, or if so located, that the same has been abandoned or forfeited by reason of the failure of such former locators to comply in respect thereto with the requirement of said laws.

By: *Erik Best*  
Erik Best, Operating Officer  
Kennecott Exploration Company

State of Utah )  
County of Salt Lake )

On this 24th day of September, 2021, before me personally appeared Erik Best, who being duly sworn, did say that he is the Operating Officer of Kennecott Exploration Company, and that the foregoing instrument was signed by Erik Best on behalf of said company, by authority, and said company executed the same.



*Michelle Lee Barndt*  
Michelle Lee Barndt, Notary Public, Utah  
Residing at Salt Lake City, Utah  
My Commission expires: April 16, 2023

RECORDED  
BLM ISO MR

SEP 27 2021

9:00 A.M.

10105263645

When recorded return to:  
Kennecott Exploration Company – Land Dept.  
2640 West 1700 South  
Salt Lake City, UT 84104

IDAHO NOTICE OF LOCATION OF LODE CLAIM

NOTICE IS HEREBY GIVEN THAT KENNECOTT EXPLORATION COMPANY, whose mailing address is 2640 West 1700 South, Salt Lake City Utah 84104, by its undersigned representative, makes this location of the GM 323 Lode Mining Claim, in Lemhi County, Idaho.

The general course of the claim is from the North to South, and said claim is within the:

<u>Quarter</u>	<u>Section</u>	<u>Township</u>	<u>Range</u>
SE	21	13N	27E
SW	21	13N	27E

Lemhi County, Idaho, Boise Meridian.

This claim is 1500 feet in length and 600 feet in width, containing approximately 20.66 acres. The Notice of Location is posted at Corner # 2 which is the SE Corner. The claim boundaries can be readily traced and are marked by four monuments, one at each corner, described as follows: beginning at Corner #1 the NE Corner; thence South 1500 Feet to Corner #2 the SE Corner; thence West 600 Feet to Corner #3 the SW Corner; thence North 1500 Feet to Corner #4 the NW Corner; thence East 600 Feet to the point of beginning. The Location Monument on which the Notice is posted is situated within Section 21, Township 13N, Range 27E, Lemhi County, Idaho, Boise Meridian and is approximately 12714 feet West and 6309 feet North from the NW corner of Section 36, Township 13N, Range 27E, Lemhi County, Idaho, Boise Meridian. Any overlaps that may exist onto private or State Land or pre-existing Lode claims are acknowledged as pre-existing rights and that portion of said overlap is acknowledged as invalid.

Kennecott Exploration Company claims the ground as depicted on the map that is attached to a copy of this Notice of Location filed in the office of the County Recorder, Lemhi County, Idaho.

The claim has been monumented in accordance with State and Federal law. Corner and location monuments are posts, 4" x 4" in diameter, projecting at least 4' above the ground, or a blazed tree.

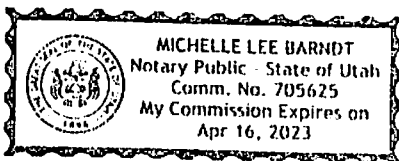
Located, dated and posted on the ground the 6th day of September, 2021.


I, the undersigned and Officer of Kennecott Exploration Company do solemnly swear that I am a citizen of the United States, and that I am acquainted with the mining ground described in the above described Notice of Location of Lode Claim, that the ground and claim therein described or any part thereof has not, to the best of my knowledge and belief, been previously located according to the laws of the United States, or if so located, that the same has been abandoned or forfeited by reason of the failure of such former locators to comply in respect thereto with the requirement of said laws.

By:   
Erik Best, Operating Officer  
Kennecott Exploration Company

State of Utah )  
County of Salt Lake )

On this 21st day of September, 2021, before me personally appeared Erik Best, who being duly sworn, did say that he is the Operating Officer of Kennecott Exploration Company, and that the foregoing instrument was signed by Erik Best on behalf of said company, by authority, and said company executed the same.



  
Michelle Lee Barndt, Notary Public, Utah  
Residing at Salt Lake City, Utah  
My Commission expires: April 16, 2023

RECEIVED  
BLM ISO MR

SEP 27 2021

9:00 A.M.

10105263646

When recorded return to:  
Kennecott Exploration Company -- Land Dept.  
2640 West 1700 South  
Salt Lake City, UT 84104

IDAHO NOTICE OF LOCATION OF LODE CLAIM

NOTICE IS HEREBY GIVEN THAT KENNECOTT EXPLORATION COMPANY, whose mailing address is 2640 West 1700 South, Salt Lake City Utah 84104, by its undersigned representative, makes this location of the GM 324 Lode Mining Claim, in Lemhi County, Idaho.

The general course of the claim is from the North to South, and said claim is within the:

<u>Quarter</u>	<u>Section</u>	<u>Township</u>	<u>Range</u>
SE	21	13N	27E

Lemhi County, Idaho, Boise Meridian.

This claim is 1500 feet in length and 600 feet in width, containing approximately 20.66 acres. The Notice of Location is posted at Corner # 2 which is the SE Corner. The claim boundaries can be readily traced and are marked by four monuments, one at each corner, described as follows: beginning at Corner #1 the NE Corner; thence South 1500 Feet to Corner #2 the SE Corner; thence West 600 Feet to Corner #3 the SW Corner; thence North 1500 Feet to Corner #4 the NW Corner; thence East 600 Feet to the point of beginning. The Location Monument on which the Notice is posted is situated within Section 21, Township 13N, Range 27E, Lemhi County, Idaho, Boise Meridian and is approximately 12114 feet West and 6325 feet North from the NW corner of Section 36, Township 13N, Range 27E, Lemhi County, Idaho, Boise Meridian. Any overlaps that may exist onto private or State Land or pre-existing Lode claims are acknowledged as pre-existing rights and that portion of said overlap is acknowledged as invalid.

Kennecott Exploration Company claims the ground as depicted on the map that is attached to a copy of this Notice of Location filed in the office of the County Recorder, Lemhi County, Idaho.


The claim has been monumented in accordance with State and Federal law. Corner and location monuments are posts, 4" x 4" in diameter, projecting at least 4' above the ground, or a blazed tree.

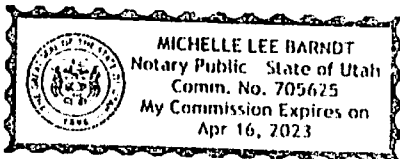
Located, dated and posted on the ground the 6th day of September, 2021.


I, the undersigned and Officer of Kennecott Exploration Company do solemnly swear that I am a citizen of the United States, and that I am acquainted with the mining ground described in the above described Notice of Location of Lode Claim, that the ground and claim therein described or any part thereof has not, to the best of my knowledge and belief, been previously located according to the laws of the United States, or if so located, that the same has been abandoned or forfeited by reason of the failure of such former locators to comply in respect thereto with the requirement of said laws.

By:   
Erik Best, Operating Officer  
Kennecott Exploration Company

State of Utah )  
County of Salt Lake )

On this  day of September, 2021, before me personally appeared Erik Best, who being duly sworn, did say that he is the Operating Officer of Kennecott Exploration Company, and that the foregoing instrument was signed by Erik Best on behalf of said company, by authority, and said company executed the same.



  
Michelle Lee Barndt, Notary Public, Utah  
Residing at Salt Lake City, Utah  
My Commission expires: April 16, 2023

RECEIVED  
BLM ISO MR

SEP 27 2021

9:00 A.M.

10105263647

When recorded return to:  
Kennecott Exploration Company – Land Dept.  
2640 West 1700 South  
Salt Lake City, UT 84104

IDAHO NOTICE OF LOCATION OF LODE CLAIM

NOTICE IS HEREBY GIVEN THAT KENNECOTT EXPLORATION COMPANY, whose mailing address is 2640 West 1700 South, Salt Lake City Utah 84104, by its undersigned representative, makes this location of the GM 331 Lode Mining Claim, in Lemhi County, Idaho.

The general course of the claim is from the North to South, and said claim is within the:

<u>Quarter</u>	<u>Section</u>	<u>Township</u>	<u>Range</u>
NE	21	13N	27E
SE	21	13N	27E

Lemhi County, Idaho, Boise Meridian.

This claim is 1500 feet in length and 600 feet in width, containing approximately 20.66 acres. The Notice of Location is posted at Corner # 1 which is the NE Corner. The claim boundaries can be readily traced and are marked by four monuments, one at each corner, described as follows: beginning at Corner #1 the NE Corner; thence South 1500 Feet to Corner #2 the SE Corner; thence West 600 Feet to Corner #3 the SW Corner; thence North 1500 Feet to Corner #4 the NW Corner; thence East 600 Feet to the point of beginning. The Location Monument on which the Notice is posted is situated within Section 21, Township 13N, Range 27E, Lemhi County, Idaho, Boise Meridian and is approximately 12114 feet West and 6325 feet North from the NW corner of Section 36, Township 13N, Range 27E, Lemhi County, Idaho, Boise Meridian. Any overlaps that may exist onto private or State Land or pre-existing Lode claims are acknowledged as pre-existing rights and that portion of said overlap is acknowledged as invalid.

Kennecott Exploration Company claims the ground as depicted on the map that is attached to a copy of this Notice of Location filed in the office of the County Recorder, Lemhi County, Idaho.

The claim has been monumented in accordance with State and Federal law. Corner and location monuments are posts, 4" x 4" in diameter, projecting at least 4' above the ground, or a blazed tree.

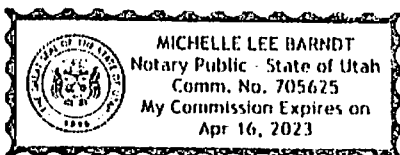
Located, dated and posted on the ground the 6th day of September, 2021.

I, the undersigned and Officer of Kennecott Exploration Company do solemnly swear that I am a citizen of the United States, and that I am acquainted with the mining ground described in the above described Notice of Location of Lode Claim, that the ground and claim therein described or any part thereof has not, to the best of my knowledge and belief, been previously located according to the laws of the United States, or if so located, that the same has been abandoned or forfeited by reason of the failure of such former locators to comply in respect thereto with the requirement of said laws.

By: *Erik Best*  
Erik Best, Operating Officer  
Kennecott Exploration Company

State of Utah )  
County of Salt Lake )

On this 7th day of September, 2021, before me personally appeared Erik Best, who being duly sworn, did say that he is the Operating Officer of Kennecott Exploration Company, and that the foregoing instrument was signed by Erik Best on behalf of said company, by authority, and said company executed the same.



*Michelle Lee Barndt*  
Michelle Lee Barndt, Notary Public, Utah  
Residing at Salt Lake City, Utah  
My Commission expires: April 16, 2023

RECEIVED  
BLM ISO MR

SEP 27 2021

9:00 A.M.

10105263648

When recorded return to:  
Kennecott Exploration Company – Land Dept.  
2640 West 1700 South  
Salt Lake City, UT 84104

IDAHO NOTICE OF LOCATION OF LODGE CLAIM

NOTICE IS HEREBY GIVEN THAT KENNECOTT EXPLORATION COMPANY, whose mailing address is 2640 West 1700 South, Salt Lake City Utah 84104, by its undersigned representative, makes this location of the GM 332 Lode Mining Claim, in Lemhi County, Idaho.

The general course of the claim is from the North to South, and said claim is within the:

<u>Quarter</u>	<u>Section</u>	<u>Township</u>	<u>Range</u>
NE	21	13N	27E
SE	21	13N	27E
SW	21	13N	27E
NW	21	13N	27E

Lemhi County, Idaho, Boise Meridian.


This claim is 1500 feet in length and 600 feet in width, containing approximately 20.66 acres. The Notice of Location is posted at Corner # 1 which is the NE Corner. The claim boundaries can be readily traced and are marked by four monuments, one at each corner, described as follows: beginning at Corner #1 the NE Corner; thence South 1500 Feet to Corner #2 the SE Corner; thence West 600 Feet to Corner #3 the SW Corner; thence North 1500 Feet to Corner #4 the NW Corner; thence East 600 Feet to the point of beginning. The Location Monument on which the Notice is posted is situated within Section 21, Township 13N, Range 27E, Lemhi County, Idaho, Boise Meridian and is approximately 12714 feet West and 6309 feet North from the NW corner of Section 36, Township 13N, Range 27E, Lemhi County, Idaho, Boise Meridian. Any overlaps that may exist onto private or State Land or pre-existing Lode claims are acknowledged as pre-existing rights and that portion of said overlap is acknowledged as invalid.

Kennecott Exploration Company claims the ground as depicted on the map that is attached to a copy of this Notice of Location filed in the office of the County Recorder, Lemhi County, Idaho.

The claim has been monumented in accordance with State and Federal law. Corner and location monuments are posts, 4" x 4" in diameter, projecting at least 4' above the ground, or a blazed tree.

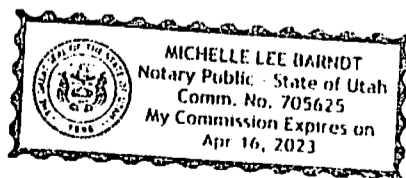
Located, dated and posted on the ground the 6th day of September, 2021.


I, the undersigned and Officer of Kennecott Exploration Company do solemnly swear that I am a citizen of the United States, and that I am acquainted with the mining ground described in the above described Notice of Location of Lode Claim, that the ground and claim therein described or any part thereof has not, to the best of my knowledge and belief, been previously located according to the laws of the United States, or if so located, that the same has been abandoned or forfeited by reason of the failure of such former locators to comply in respect thereto with the requirement of said laws.

By:   
Erik Best, Operating Officer  
Kennecott Exploration Company

State of Utah            )  
County of Salt Lake    )

On this 2<sup>nd</sup> day of September, 2021, before me personally appeared Erik Best, who being duly sworn, did say that he is the Operating Officer of Kennecott Exploration Company, and that the foregoing instrument was signed by Erik Best on behalf of said company, by authority, and said company executed the same.



  
Michelle Lee Barndt, Notary Public, Utah  
Residing at Salt Lake City, Utah  
My Commission expires: April 16, 2023

RECEIVED  
BLM ISO MR

SEP 27 2021

9:00 A.M.

10105263649



When recorded return to:  
Kennecott Exploration Company – Land Dept.  
2640 West 1700 South  
Salt Lake City, UT 84104

IDAHO NOTICE OF LOCATION OF LODE CLAIM

NOTICE IS HEREBY GIVEN THAT KENNECOTT EXPLORATION COMPANY, whose mailing address is 2640 West 1700 South, Salt Lake City Utah 84104, by its undersigned representative, makes this location of the GM 333 Lode Mining Claim, in Lemhi County, Idaho.

The general course of the claim is from the North to South, and said claim is within the:

<u>Quarter</u>	<u>Section</u>	<u>Township</u>	<u>Range</u>
NW	21	13N	27E
SW	21	13N	27E

Lemhi County, Idaho, Boise Meridian.


This claim is 1500 feet in length and 600 feet in width, containing approximately 20.66 acres. The Notice of Location is posted at Corner # 1 which is the NE Corner. The claim boundaries can be readily traced and are marked by four monuments, one at each corner, described as follows: beginning at Corner #1 the NE Corner; thence South 1500 Feet to Corner #2 the SE Corner; thence West 600 Feet to Corner #3 the SW Corner; thence North 1500 Feet to Corner #4 the NW Corner; thence East 600 Feet to the point of beginning. The Location Monument on which the Notice is posted is situated within Section 21, Township 13N, Range 27E, Lemhi County, Idaho, Boise Meridian and is approximately 13314 feet West and 6292 feet North from the NW corner of Section 36, Township 13N, Range 27E, Lemhi County, Idaho, Boise Meridian. Any overlaps that may exist onto private or State Land or pre-existing Lode claims are acknowledged as pre-existing rights and that portion of said overlap is acknowledged as invalid.

Kennecott Exploration Company claims the ground as depicted on the map that is attached to a copy of this Notice of Location filed in the office of the County Recorder, Lemhi County, Idaho.

The claim has been monumented in accordance with State and Federal law. Corner and location monuments are posts, 4" x 4" in diameter, projecting at least 4' above the ground, or a blazed tree.

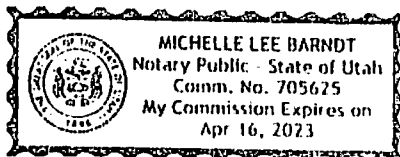
Located, dated and posted on the ground the 6th day of September, 2021.


I, the undersigned and Officer of Kennecott Exploration Company do solemnly swear that I am a citizen of the United States, and that I am acquainted with the mining ground described in the above described Notice of Location of Lode Claim, that the ground and claim therein described or any part thereof has not, to the best of my knowledge and belief, been previously located according to the laws of the United States, or if so located, that the same has been abandoned or forfeited by reason of the failure of such former locators to comply in respect thereto with the requirement of said laws.

By:   
Erik Best, Operating Officer  
Kennecott Exploration Company

State of Utah )  
County of Salt Lake )

On this 24th day of September, 2021, before me personally appeared Erik Best, who being duly sworn, did say that he is the Operating Officer of Kennecott Exploration Company, and that the foregoing instrument was signed by Erik Best on behalf of said company, by authority, and said company executed the same.



  
Michelle Lee Barndt, Notary Public, Utah  
Residing at Salt Lake City, Utah  
My Commission expires: April 16, 2023

RECEIVED  
BLM ISO MR

SEP 27 2021

9:00 A.M.

1D105263650

When recorded return to:  
Kennecott Exploration Company – Land Dept.  
2640 West 1700 South  
Salt Lake City, UT 84104

IDAHO NOTICE OF LOCATION OF LODE CLAIM

NOTICE IS HEREBY GIVEN THAT KENNECOTT EXPLORATION COMPANY, whose mailing address is 2640 West 1700 South, Salt Lake City Utah 84104, by its undersigned representative, makes this location of the GM 334 Lode Mining Claim, in Lemhi County, Idaho.

The general course of the claim is from the North to South, and said claim is within the:

<u>Quarter</u>	<u>Section</u>	<u>Township</u>	<u>Range</u>
NW	21	13N	27E
SW	21	13N	27E

Lemhi County, Idaho, Boise Meridian.

This claim is 1500 feet in length and 600 feet in width, containing approximately 20.66 acres. The Notice of Location is posted at Corner # 1 which is the NE Corner. The claim boundaries can be readily traced and are marked by four monuments, one at each corner, described as follows: beginning at Corner #1 the NE Corner; thence South 1500 Feet to Corner #2 the SE Corner; thence West 600 Feet to Corner #3 the SW Corner; thence North 1500 Feet to Corner #4 the NW Corner; thence East 600 Feet to the point of beginning. The Location Monument on which the Notice is posted is situated within Section 21, Township 13N, Range 27E, Lemhi County, Idaho, Boise Meridian and is approximately 13913 feet West and 6276 feet North from the NW corner of Section 36, Township 13N, Range 27E, Lemhi County, Idaho, Boise Meridian. Any overlaps that may exist onto private or State Land or pre-existing Lode claims are acknowledged as pre-existing rights and that portion of said overlap is acknowledged as invalid.

Kennecott Exploration Company claims the ground as depicted on the map that is attached to a copy of this Notice of Location filed in the office of the County Recorder, Lemhi County, Idaho.

The claim has been monumented in accordance with State and Federal law. Corner and location monuments are posts, 4" x 4" in diameter, projecting at least 4' above the ground, or a blazed tree.


Located, dated and posted on the ground the 6th day of September, 2021.

I, the undersigned and Officer of Kennecott Exploration Company do solemnly swear that I am a citizen of the United States, and that I am acquainted with the mining ground described in the above described Notice of Location of Lode Claim, that the ground and claim therein described or any part thereof has not, to the best of my knowledge and belief, been previously located according to the laws of the United States, or if so located, that the same has been abandoned or forfeited by reason of the failure of such former locators to comply in respect thereto with the requirement of said laws.

By: *Erik Best*  
Erik Best, Operating Officer  
Kennecott Exploration Company

State of Utah )  
County of Salt Lake )

On this 24th day of September, 2021, before me personally appeared Erik Best, who being duly sworn, did say that he is the Operating Officer of Kennecott Exploration Company, and that the foregoing instrument was signed by Erik Best on behalf of said company, by authority, and said company executed the same.



*Michelle Lee Barndt*  
Michelle Lee Barndt, Notary Public, Utah  
Residing at Salt Lake City, Utah  
My Commission expires: April 16, 2023

RECEIVED  
BLM ISO MR

SEP 27 2021

9:00 A.M.

10105263651

When recorded return to:  
Kennecott Exploration Company – Land Dept.  
2640 West 1700 South  
Salt Lake City, UT 84104

IDAHO NOTICE OF LOCATION OF LODE CLAIM

NOTICE IS HEREBY GIVEN THAT KENNECOTT EXPLORATION COMPANY, whose mailing address is 2640 West 1700 South, Salt Lake City Utah 84104, by its undersigned representative, makes this location of the GM 335 Lode Mining Claim, in Lemhi County, Idaho.

The general course of the claim is from the North to South, and said claim is within the:

<u>Quarter</u>	<u>Section</u>	<u>Township</u>	<u>Range</u>
NW	21	13N	27E
SW	21	13N	27E

Lemhi County, Idaho, Boise Meridian.

This claim is 1500 feet in length and 600 feet in width, containing approximately 20.66 acres. The Notice of Location is posted at Corner # 1 which is the NE Corner. The claim boundaries can be readily traced and are marked by four monuments, one at each corner, described as follows: beginning at Corner #1 the NE Corner; thence South 1500 Feet to Corner #2 the SE Corner; thence West 600 Feet to Corner #3 the SW Corner; thence North 1500 Feet to Corner #4 the NW Corner; thence East 600 Feet to the point of beginning. The Location Monument on which the Notice is posted is situated within Section 21, Township 13N, Range 27E, Lemhi County, Idaho, Boise Meridian and is approximately 14513 feet West and 6260 feet North from the NW corner of Section 36, Township 13N, Range 27E, Lemhi County, Idaho, Boise Meridian. Any overlaps that may exist onto private or State Land or pre-existing Lode claims are acknowledged as pre-existing rights and that portion of said overlap is acknowledged as invalid.

Kennecott Exploration Company claims the ground as depicted on the map that is attached to a copy of this Notice of Location filed in the office of the County Recorder, Lemhi County, Idaho.

The claim has been monumented in accordance with State and Federal law. Corner and location monuments are posts, 4" x 4" in diameter, projecting at least 4' above the ground, or a blazed tree.

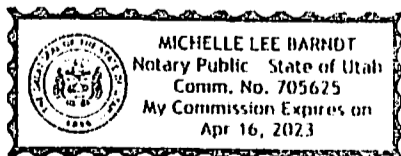
Located, dated and posted on the ground the 6th day of September, 2021.


I, the undersigned and Officer of Kennecott Exploration Company do solemnly swear that I am a citizen of the United States, and that I am acquainted with the mining ground described in the above described Notice of Location of Lode Claim, that the ground and claim therein described or any part thereof has not, to the best of my knowledge and belief, been previously located according to the laws of the United States, or if so located, that the same has been abandoned or forfeited by reason of the failure of such former locators to comply in respect thereto with the requirement of said laws.

By:   
Erik Best, Operating Officer  
Kennecott Exploration Company

State of Utah )  
County of Salt Lake )

On this 6th day of September, 2021, before me personally appeared Erik Best, who being duly sworn, did say that he is the Operating Officer of Kennecott Exploration Company, and that the foregoing instrument was signed by Erik Best on behalf of said company, by authority, and said company executed the same.



  
Michelle Lee Barndt, Notary Public, Utah  
Residing at Salt Lake City, Utah  
My Commission expires: April 16, 2023

RECEIVED  
BLM ISO MR

27 2021

9:00 A.M.

10105263652

When recorded return to:  
Kennecott Exploration Company – Land Dept.  
2640 West 1700 South  
Salt Lake City, UT 84104

IDAHO NOTICE OF LOCATION OF LODE CLAIM

NOTICE IS HEREBY GIVEN THAT KENNECOTT EXPLORATION COMPANY, whose mailing address is 2640 West 1700 South, Salt Lake City Utah 84104, by its undersigned representative, makes this location of the GM 336 Lode Mining Claim, in Lemhi County, Idaho.

The general course of the claim is from the North to South, and said claim is within the:

<u>Quarter</u>	<u>Section</u>	<u>Township</u>	<u>Range</u>
NW	21	13N	27E
SW	21	13N	27E

Lemhi County, Idaho, Boise Meridian.

This claim is 1500 feet in length and 600 feet in width, containing approximately 20.66 acres. The Notice of Location is posted at Corner # 1 which is the NE Corner. The claim boundaries can be readily traced and are marked by four monuments, one at each corner, described as follows: beginning at Corner #1 the NE Corner; thence South 1500 Feet to Corner #2 the SE Corner; thence West 600 Feet to Corner #3 the SW Corner; thence North 1500 Feet to Corner #4 the NW Corner; thence East 600 Feet to the point of beginning. The Location Monument on which the Notice is posted is situated within Section 21, Township 13N, Range 27E, Lemhi County, Idaho, Boise Meridian and is approximately 15113 feet West and 6243 feet North from the NW corner of Section 36, Township 13N, Range 27E, Lemhi County, Idaho, Boise Meridian. Any overlaps that may exist onto private or State Land or pre-existing Lode claims are acknowledged as pre-existing rights and that portion of said overlap is acknowledged as invalid. WP NW COR GM 336 IS 599' E.

Kennecott Exploration Company claims the ground as depicted on the map that is attached to a copy of this Notice of Location filed in the office of the County Recorder, Lemhi County, Idaho.

The claim has been monumented in accordance with State and Federal law. Corner and location monuments are posts, 4" x 4" in diameter, projecting at least 4' above the ground, or a blazed tree.

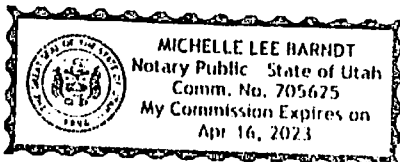
Located, dated and posted on the ground the 6th day of September, 2021.


I, the undersigned and Officer of Kennecott Exploration Company do solemnly swear that I am a citizen of the United States, and that I am acquainted with the mining ground described in the above described Notice of Location of Lode Claim, that the ground and claim therein described or any part thereof has not, to the best of my knowledge and belief, been previously located according to the laws of the United States, or if so located, that the same has been abandoned or forfeited by reason of the failure of such former locators to comply in respect thereto with the requirement of said laws.

By:   
Erik Best, Operating Officer  
Kennecott Exploration Company

State of Utah )  
County of Salt Lake )

On this 24th day of September, 2021, before me personally appeared Erik Best, who being duly sworn, did say that he is the Operating Officer of Kennecott Exploration Company, and that the foregoing instrument was signed by Erik Best on behalf of said company, by authority, and said company executed the same.



  
Michelle Lee Barndt, Notary Public, Utah  
Residing at Salt Lake City, Utah  
My Commission expires: April 16, 2023

RECEIVED  
BLM ISO MR

SEP 27 2021

9:00 A.M.

10105263653

When recorded return to:  
Kennecott Exploration Company – Land Dept.  
2640 West 1700 South  
Salt Lake City, UT 84104

IDAHO NOTICE OF LOCATION OF LODE CLAIM

NOTICE IS HEREBY GIVEN THAT KENNECOTT EXPLORATION COMPANY, whose mailing address is 2640 West 1700 South, Salt Lake City Utah 84104, by its undersigned representative, makes this location of the GM 338 Lode Mining Claim, in Lemhi County, Idaho.

The general course of the claim is from the North to South, and said claim is within the:

<u>Quarter</u>	<u>Section</u>	<u>Township</u>	<u>Range</u>
SE	20	13N	27E
NE	29	13N	27E

Lemhi County, Idaho, Boise Meridian.


This claim is 900 feet in length and 545 feet in width, containing approximately 11.26 acres. The Notice of Location is posted at Corner # 4 which is the NW Corner. The claim boundaries can be readily traced and are marked by four monuments, one at each corner, described as follows: beginning at Corner #1 the NE Corner; thence South 900 Feet to Corner #2 the SE Corner; thence West 545 Feet to Corner #3 the SW Corner; thence North 900 Feet to Corner #4 the NW Corner; thence East 545 Feet to the point of beginning. The Location Monument on which the Notice is posted is situated within Section 20, Township 13N, Range 27E, Lemhi County, Idaho, Boise Meridian and is approximately 16896 feet West and 5594 feet North from the NW corner of Section 36, Township 13N, Range 27E, Lemhi County, Idaho, Boise Meridian. Any overlaps that may exist onto private or State Land or pre-existing Lode claims are acknowledged as pre-existing rights and that portion of said overlap is acknowledged as invalid. WP SE COR GM 338 IS 584' WNW. WP NE COR GM 338 IS 141' W.

Kennecott Exploration Company claims the ground as depicted on the map that is attached to a copy of this Notice of Location filed in the office of the County Recorder, Lemhi County, Idaho.

The claim has been monumented in accordance with State and Federal law. Corner and location monuments are posts, 4" x 4" in diameter, projecting at least 4' above the ground, or a blazed tree.

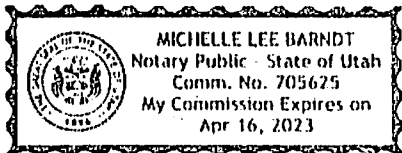
Located, dated and posted on the ground the 7th day of September, 2021.


I, the undersigned and Officer of Kennecott Exploration Company do solemnly swear that I am a citizen of the United States, and that I am acquainted with the mining ground described in the above described Notice of Location of Lode Claim, that the ground and claim therein described or any part thereof has not, to the best of my knowledge and belief, been previously located according to the laws of the United States, or if so located, that the same has been abandoned or forfeited by reason of the failure of such former locators to comply in respect thereto with the requirement of said laws.

By:   
Erik Best, Operating Officer  
Kennecott Exploration Company

State of Utah )  
County of Salt Lake )

On this 24th day of September, 2021, before me personally appeared Erik Best, who being duly sworn, did say that he is the Operating Officer of Kennecott Exploration Company, and that the foregoing instrument was signed by Erik Best on behalf of said company, by authority, and said company executed the same.



  
Michelle Lee Barndt, Notary Public, Utah  
Residing at Salt Lake City, Utah  
My Commission expires: April 16, 2023

RECEIVED  
BLM ISO MR

SEP 27 2021

9:00 A.M.

10105263654

When recorded return to:  
Kennecott Exploration Company – Land Dept.  
2640 West 1700 South  
Salt Lake City, UT 84104

IDAHO NOTICE OF LOCATION OF LODE CLAIM

NOTICE IS HEREBY GIVEN THAT KENNECOTT EXPLORATION COMPANY, whose mailing address is 2640 West 1700 South, Salt Lake City Utah 84104, by its undersigned representative, makes this location of the GM 339 Lode Mining Claim, in Lemhi County, Idaho.

The general course of the claim is from the East to West, and said claim is within the:

<u>Quarter</u>	<u>Section</u>	<u>Township</u>	<u>Range</u>
SE	20	13N	27E

Lemhi County, Idaho, Boise Meridian.

This claim is 723 feet in length and 600 feet in width, containing approximately 9.96 acres. The Notice of Location is posted at Corner # 3 which is the SW Corner. The claim boundaries can be readily traced and are marked by four monuments, one at each corner, described as follows: beginning at Corner #1 the NE Corner; thence South 600 Feet to Corner #2 the SE Corner; thence West 723 Feet to Corner #3 the SW Corner; thence North 600 Feet to Corner #4 the NW Corner; thence East 723 Feet to the point of beginning. The Location Monument on which the Notice is posted is situated within Section 20, Township 13N, Range 27E, Lemhi County, Idaho, Boise Meridian and is approximately 16896 feet West and 5594 feet North from the NW corner of Section 36, Township 13N, Range 27E, Lemhi County, Idaho, Boise Meridian. Any overlaps that may exist onto private or State Land or pre-existing Lode claims are acknowledged as pre-existing rights and that portion of said overlap is acknowledged as invalid. WP SE COR GM 339 IS 317' W. WP NE COR GM 339 IS 180' WSW.

Kennecott Exploration Company claims the ground as depicted on the map that is attached to a copy of this Notice of Location filed in the office of the County Recorder, Lemhi County, Idaho.

The claim has been monumented in accordance with State and Federal law. Corner and location monuments are posts, 4" x 4" in diameter, projecting at least 4' above the ground, or a blazed tree.

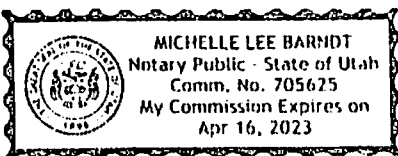
Located, dated and posted on the ground the 7th day of September, 2021.

I, the undersigned and Officer of Kennecott Exploration Company do solemnly swear that I am a citizen of the United States, and that I am acquainted with the mining ground described in the above described Notice of Location of Lode Claim, that the ground and claim therein described or any part thereof has not, to the best of my knowledge and belief, been previously located according to the laws of the United States, or if so located, that the same has been abandoned or forfeited by reason of the failure of such former locators to comply in respect thereto with the requirement of said laws.

By:   
Erik Best, Operating Officer  
Kennecott Exploration Company

State of Utah )  
County of Salt Lake )

On this 7th day of September, 2021, before me personally appeared Erik Best, who being duly sworn, did say that he is the Operating Officer of Kennecott Exploration Company, and that the foregoing instrument was signed by Erik Best on behalf of said company, by authority, and said company executed the same.





Michelle Lee Barndt, Notary Public, Utah  
Residing at Salt Lake City, Utah  
My Commission expires: April 16, 2023

RECEIVED  
BLM ISO MR

SEP 27 2021

9:00 A.M.

10105263655

When recorded return to:  
Kennecott Exploration Company – Land Dept.  
2640 West 1700 South  
Salt Lake City, UT 84104

IDAHO NOTICE OF LOCATION OF LODE CLAIM

NOTICE IS HEREBY GIVEN THAT KENNECOTT EXPLORATION COMPANY, whose mailing address is 2640 West 1700 South, Salt Lake City Utah 84104, by its undersigned representative, makes this location of the GM 340 Lode Mining Claim, in Lemhi County, Idaho.

The general course of the claim is from the North to South, and said claim is within the:

<u>Quarter</u>	<u>Section</u>	<u>Township</u>	<u>Range</u>
NE	29	13N	27E
SE	20	13N	27E

Lemhi County, Idaho, Boise Meridian.

This claim is 1500 feet in length and 600 feet in width, containing approximately 20.66 acres. The Notice of Location is posted at Corner # 3 which is the SW Corner. The claim boundaries can be readily traced and are marked by four monuments, one at each corner, described as follows: beginning at Corner #1 the NE Corner; thence South 1500 Feet to Corner #2 the SE Corner; thence West 600 Feet to Corner #3 the SW Corner; thence North 1500 Feet to Corner #4 the NW Corner; thence East 600 Feet to the point of beginning. The Location Monument on which the Notice is posted is situated within Section 29, Township 13N, Range 27E, Lemhi County, Idaho, Boise Meridian and is approximately 17471 feet West and 4678 feet North from the NW corner of Section 36, Township 13N, Range 27E, Lemhi County, Idaho, Boise Meridian. Any overlaps that may exist onto private or State Land or pre-existing Lode claims are acknowledged as pre-existing rights and that portion of said overlap is acknowledged as invalid.

Kennecott Exploration Company claims the ground as depicted on the map that is attached to a copy of this Notice of Location filed in the office of the County Recorder, Lemhi County, Idaho.

The claim has been monumented in accordance with State and Federal law. Corner and location monuments are posts, 4" x 4" in diameter, projecting at least 4' above the ground, or a blazed tree.

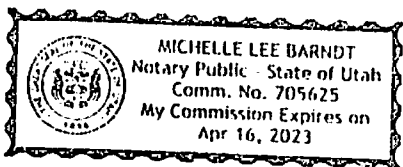
Located, dated and posted on the ground the 7th day of September, 2021.


I, the undersigned and Officer of Kennecott Exploration Company do solemnly swear that I am a citizen of the United States, and that I am acquainted with the mining ground described in the above described Notice of Location of Lode Claim, that the ground and claim therein described or any part thereof has not, to the best of my knowledge and belief, been previously located according to the laws of the United States, or if so located, that the same has been abandoned or forfeited by reason of the failure of such former locators to comply in respect thereto with the requirement of said laws.

By:   
Erik Best, Operating Officer  
Kennecott Exploration Company

State of Utah            )  
County of Salt Lake    )

On this 24th day of September, 2021, before me personally appeared Erik Best, who being duly sworn, did say that he is the Operating Officer of Kennecott Exploration Company, and that the foregoing instrument was signed by Erik Best on behalf of said company, by authority, and said company executed the same.



  
Michelle Lee Barndt, Notary Public, Utah  
Residing at Salt Lake City, Utah  
My Commission expires: April 16, 2023

RECEIVED  
BLM ISO MR

SEP 27 2021

9:00 A.M.

1 D 1 0 5 2 6 3 6 5 6

When recorded return to:  
Kennecott Exploration Company – Land Dept.  
2640 West 1700 South  
Salt Lake City, UT 84104

IDAHO NOTICE OF LOCATION OF LODE CLAIM

NOTICE IS HEREBY GIVEN THAT KENNECOTT EXPLORATION COMPANY, whose mailing address is 2640 West 1700 South, Salt Lake City Utah 84104, by its undersigned representative, makes this location of the GM 341 Lode Mining Claim, in Lemhi County, Idaho.

The general course of the claim is from the North to South, and said claim is within the:

<u>Quarter</u>	<u>Section</u>	<u>Township</u>	<u>Range</u>
NE	29	13N	27E
SE	20	13N	27E

Lemhi County, Idaho, Boise Meridian.


This claim is 1500 feet in length and 600 feet in width, containing approximately 20.66 acres. The Notice of Location is posted at Corner # 2 which is the SE Corner. The claim boundaries can be readily traced and are marked by four monuments, one at each corner, described as follows: beginning at Corner #1 the NE Corner; thence South 1500 Feet to Corner #2 the SE Corner; thence West 600 Feet to Corner #3 the SW Corner; thence North 1500 Feet to Corner #4 the NW Corner; thence East 600 Feet to the point of beginning. The Location Monument on which the Notice is posted is situated within Section 29, Township 13N, Range 27E, Lemhi County, Idaho, Boise Meridian and is approximately 17471 feet West and 4678 feet North from the NW corner of Section 36, Township 13N, Range 27E, Lemhi County, Idaho, Boise Meridian. Any overlaps that may exist onto private or State Land or pre-existing Lode claims are acknowledged as pre-existing rights and that portion of said overlap is acknowledged as invalid.

Kennecott Exploration Company claims the ground as depicted on the map that is attached to a copy of this Notice of Location filed in the office of the County Recorder, Lemhi County, Idaho.

The claim has been monumented in accordance with State and Federal law. Corner and location monuments are posts, 4" x 4" in diameter, projecting at least 4' above the ground, or a blazed tree.

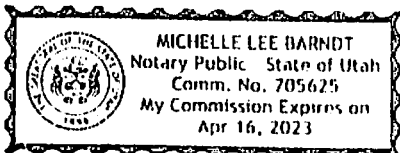
Located, dated and posted on the ground the 7th day of September, 2021.


I, the undersigned and Officer of Kennecott Exploration Company do solemnly swear that I am a citizen of the United States, and that I am acquainted with the mining ground described in the above described Notice of Location of Lode Claim, that the ground and claim therein described or any part thereof has not, to the best of my knowledge and belief, been previously located according to the laws of the United States, or if so located, that the same has been abandoned or forfeited by reason of the failure of such former locators to comply in respect thereto with the requirement of said laws.

By:   
Erik Best, Operating Officer  
Kennecott Exploration Company

State of Utah            )  
County of Salt Lake    )

On this 7th day of September, 2021, before me personally appeared Erik Best, who being duly sworn, did say that he is the Operating Officer of Kennecott Exploration Company, and that the foregoing instrument was signed by Erik Best on behalf of said company, by authority, and said company executed the same.



  
Michelle Lee Barndt, Notary Public, Utah  
Residing at Salt Lake City, Utah  
My Commission expires: April 16, 2023

RECEIVED  
BLM ISC MR  
SEP 27 2021  
9:00 A.M.

1D105263657



When recorded return to:  
Kennecott Exploration Company – Land Dept.  
2640 West 1700 South  
Salt Lake City, UT 84104

IDAHO NOTICE OF LOCATION OF LODE CLAIM

NOTICE IS HEREBY GIVEN THAT KENNECOTT EXPLORATION COMPANY, whose mailing address is 2640 West 1700 South, Salt Lake City Utah 84104, by its undersigned representative, makes this location of the GM 342 Lode Mining Claim, in Lemhi County, Idaho. .

The general course of the claim is from the North to South, and said claim is within the:

<u>Quarter</u>	<u>Section</u>	<u>Township</u>	<u>Range</u>
NE	29	13N	27E
NW	29	13N	27E
SE	20	13N	27E
SW	20	13N	27E

Lemhi County, Idaho, Boise Meridian.


This claim is 1500 feet in length and 600 feet in width, containing approximately 20.66 acres. The Notice of Location is posted at Corner # 2 which is the SE Corner. The claim boundaries can be readily traced and are marked by four monuments, one at each corner, described as follows: beginning at Corner #1 the NE Corner; thence South 1500 Feet to Corner #2 the SE Corner; thence West 600 Feet to Corner #3 the SW Corner; thence North 1500 Feet to Corner #4 the NW Corner; thence East 600 Feet to the point of beginning. The Location Monument on which the Notice is posted is situated within Section 29, Township 13N, Range 27E, Lemhi County, Idaho, Boise Meridian and is approximately 18071 feet West and 4662 feet North from the NW corner of Section 36, Township 13N, Range 27E, Lemhi County, Idaho, Boise Meridian. Any overlaps that may exist onto private or State Land or pre-existing Lode claims are acknowledged as pre-existing rights and that portion of said overlap is acknowledged as invalid.

Kennecott Exploration Company claims the ground as depicted on the map that is attached to a copy of this Notice of Location filed in the office of the County Recorder, Lemhi County, Idaho.

The claim has been monumented in accordance with State and Federal law. Corner and location monuments are posts, 4" x 4" in diameter, projecting at least 4' above the ground, or a blazed tree.


Located, dated and posted on the ground the 7th day of September, 2021.


I, the undersigned and Officer of Kennecott Exploration Company do solemnly swear that I am a citizen of the United States, and that I am acquainted with the mining ground described in the above described Notice of Location of Lode Claim, that the ground and claim therein described or any part thereof has not, to the best of my knowledge and belief, been previously located according to the laws of the United States, or if so located, that the same has been abandoned or forfeited by reason of the failure of such former locators to comply in respect thereto with the requirement of said laws.

By:   
Erik Best, Operating Officer  
Kennecott Exploration Company

State of Utah )  
County of Salt Lake )

On this 27th day of September, 2021, before me personally appeared Erik Best, who being duly sworn, did say that he is the Operating Officer of Kennecott Exploration Company, and that the foregoing instrument was signed by Erik Best on behalf of said company, by authority, and said company executed the same.



  
Michelle Lee Barndt, Notary Public, Utah  
Residing at Salt Lake City, Utah  
My Commission expires: April 16, 2023

RECEIVED  
BLM ISO MR  
SEP 27 2021

9:00 A.M.

10105263658

When recorded return to:  
Kennecott Exploration Company – Land Dept.  
2640 West 1700 South  
Salt Lake City, UT 84104

IDAHO NOTICE OF LOCATION OF LODE CLAIM

NOTICE IS HEREBY GIVEN THAT KENNECOTT EXPLORATION COMPANY, whose mailing address is 2640 West 1700 South, Salt Lake City Utah 84104, by its undersigned representative, makes this location of the GM 343 Lode Mining Claim, in Lemhi County, Idaho.

The general course of the claim is from the North to South, and said claim is within the:

<u>Quarter</u>	<u>Section</u>	<u>Township</u>	<u>Range</u>
NW	29	13N	27E
SW	20	13N	27E

Lemhi County, Idaho, Boise Meridian.

This claim is 1500 feet in length and 600 feet in width, containing approximately 20.66 acres. The Notice of Location is posted at Corner # 2 which is the SE Corner. The claim boundaries can be readily traced and are marked by four monuments, one at each corner, described as follows: beginning at Corner #1 the NE Corner; thence South 1500 Feet to Corner #2 the SE Corner; thence West 600 Feet to Corner #3 the SW Corner; thence North 1500 Feet to Corner #4 the NW Corner; thence East 600 Feet to the point of beginning. The Location Monument on which the Notice is posted is situated within Section 29, Township 13N, Range 27E, Lemhi County, Idaho, Boise Meridian and is approximately 18671 feet West and 4646 feet North from the NW corner of Section 36, Township 13N, Range 27E, Lemhi County, Idaho, Boise Meridian. Any overlaps that may exist onto private or State Land or pre-existing Lode claims are acknowledged as pre-existing rights and that portion of said overlap is acknowledged as invalid.

Kennecott Exploration Company claims the ground as depicted on the map that is attached to a copy of this Notice of Location filed in the office of the County Recorder, Lemhi County, Idaho.

The claim has been monumented in accordance with State and Federal law. Corner and location monuments are posts, 4" x 4" in diameter, projecting at least 4' above the ground, or a blazed tree.

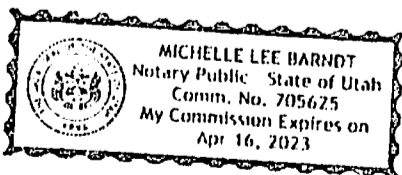
Located, dated and posted on the ground the 7th day of September, 2021.

I, the undersigned and Officer of Kennecott Exploration Company do solemnly swear that I am a citizen of the United States, and that I am acquainted with the mining ground described in the above described Notice of Location of Lode Claim, that the ground and claim therein described or any part thereof has not, to the best of my knowledge and belief, been previously located according to the laws of the United States, or if so located, that the same has been abandoned or forfeited by reason of the failure of such former locators to comply in respect thereto with the requirement of said laws.

By: *Erik Best*  
Erik Best, Operating Officer  
Kennecott Exploration Company

State of Utah )  
County of Salt Lake )

On this 7th day of September, 2021, before me personally appeared Erik Best, who being duly sworn, did say that he is the Operating Officer of Kennecott Exploration Company, and that the foregoing instrument was signed by Erik Best on behalf of said company, by authority, and said company executed the same.



*Michelle Lee Barndt*

Michelle Lee Barndt, Notary Public, Utah  
Residing at Salt Lake City, Utah  
My Commission expires: April 16, 2023

RECEIVED  
BLM ISO MR  
SEP 27 2021

9:00 A.M.

1D105263659

When recorded return to:  
Kennecott Exploration Company – Land Dept.  
2640 West 1700 South  
Salt Lake City, UT 84104

IDAHO NOTICE OF LOCATION OF LODE CLAIM

NOTICE IS HEREBY GIVEN THAT KENNECOTT EXPLORATION COMPANY, whose mailing address is 2640 West 1700 South, Salt Lake City Utah 84104, by its undersigned representative, makes this location of the GM 373 Lode Mining Claim, in Lemhi County, Idaho.

The general course of the claim is from the North to South, and said claim is within the:

<u>Quarter</u>	<u>Section</u>	<u>Township</u>	<u>Range</u>
NW	29	13N	27E

Lemhi County, Idaho, Boise Meridian.


This claim is 1500 feet in length and 600 feet in width, containing approximately 20.66 acres. The Notice of Location is posted at Corner # 1 which is the NE Corner. The claim boundaries can be readily traced and are marked by four monuments, one at each corner, described as follows: beginning at Corner #1 the NE Corner; thence South 1500 Feet to Corner #2 the SE Corner; thence West 600 Feet to Corner #3 the SW Corner; thence North 1500 Feet to Corner #4 the NW Corner; thence East 600 Feet to the point of beginning. The Location Monument on which the Notice is posted is situated within Section 29, Township 13N, Range 27E, Lemhi County, Idaho, Boise Meridian and is approximately 18671 feet West and 4646 feet North from the NW corner of Section 36, Township 13N, Range 27E, Lemhi County, Idaho, Boise Meridian. Any overlaps that may exist onto private or State Land or pre-existing Lode claims are acknowledged as pre-existing rights and that portion of said overlap is acknowledged as invalid.

Kennecott Exploration Company claims the ground as depicted on the map that is attached to a copy of this Notice of Location filed in the office of the County Recorder, Lemhi County, Idaho.

The claim has been monumented in accordance with State and Federal law. Corner and location monuments are posts, 4" x 4" in diameter, projecting at least 4' above the ground, or a blazed tree.


Located, dated and posted on the ground the 7th day of September, 2021.


I, the undersigned and Officer of Kennecott Exploration Company do solemnly swear that I am a citizen of the United States, and that I am acquainted with the mining ground described in the above described Notice of Location of Lode Claim, that the ground and claim therein described or any part thereof has not, to the best of my knowledge and belief, been previously located according to the laws of the United States, or if so located, that the same has been abandoned or forfeited by reason of the failure of such former locators to comply in respect thereto with the requirement of said laws.

By:   
Erik Best, Operating Officer  
Kennecott Exploration Company

State of Utah )  
County of Salt Lake )

On this 24<sup>th</sup> day of September, 2021, before me personally appeared Erik Best, who being duly sworn, did say that he is the Operating Officer of Kennecott Exploration Company, and that the foregoing instrument was signed by Erik Best on behalf of said company, by authority, and said company executed the same.



  
Michelle Lee Barndt, Notary Public, Utah  
Residing at Salt Lake City, Utah  
My Commission expires: April 16, 2023

RECEIVED  
BLM ISO MR  
SEP 27 2021  
9:00 A.M.

1D105263660

When recorded return to:  
Kennecott Exploration Company – Land Dept.  
2640 West 1700 South  
Salt Lake City, UT 84104

IDAHO NOTICE OF LOCATION OF LODE CLAIM

NOTICE IS HEREBY GIVEN THAT KENNECOTT EXPLORATION COMPANY, whose mailing address is 2640 West 1700 South, Salt Lake City Utah 84104, by its undersigned representative, makes this location of the GM 374 Lode Mining Claim, in Lemhi County, Idaho.

The general course of the claim is from the North to South, and said claim is within the:

<u>Quarter</u>	<u>Section</u>	<u>Township</u>	<u>Range</u>
NE	29	13N	27E
NW	29	13N	27E

Lemhi County, Idaho, Boise Meridian.


This claim is 1500 feet in length and 600 feet in width, containing approximately 20.66 acres. The Notice of Location is posted at Corner # 1 which is the NE Corner. The claim boundaries can be readily traced and are marked by four monuments, one at each corner, described as follows: beginning at Corner #1 the NE Corner; thence South 1500 Feet to Corner #2 the SE Corner; thence West 600 Feet to Corner #3 the SW Corner; thence North 1500 Feet to Corner #4 the NW Corner; thence East 600 Feet to the point of beginning. The Location Monument on which the Notice is posted is situated within Section 29, Township 13N, Range 27E, Lemhi County, Idaho, Boise Meridian and is approximately 18071 feet West and 4662 feet North from the NW corner of Section 36, Township 13N, Range 27E, Lemhi County, Idaho, Boise Meridian. Any overlaps that may exist onto private or State Land or pre-existing Lode claims are acknowledged as pre-existing rights and that portion of said overlap is acknowledged as invalid.

Kennecott Exploration Company claims the ground as depicted on the map that is attached to a copy of this Notice of Location filed in the office of the County Recorder, Lemhi County, Idaho.

The claim has been monumented in accordance with State and Federal law. Corner and location monuments are posts, 4" x 4" in diameter, projecting at least 4' above the ground, or a blazed tree.

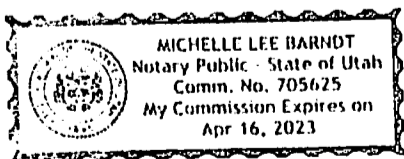
Located, dated and posted on the ground the 7th day of September, 2021.


I, the undersigned and Officer of Kennecott Exploration Company do solemnly swear that I am a citizen of the United States, and that I am acquainted with the mining ground described in the above described Notice of Location of Lode Claim, that the ground and claim therein described or any part thereof has not, to the best of my knowledge and belief, been previously located according to the laws of the United States, or if so located, that the same has been abandoned or forfeited by reason of the failure of such former locators to comply in respect thereto with the requirement of said laws.

By:   
Erik Best, Operating Officer  
Kennecott Exploration Company

State of Utah            )  
County of Salt Lake    )

On this 27th day of September, 2021, before me personally appeared Erik Best, who being duly sworn, did say that he is the Operating Officer of Kennecott Exploration Company, and that the foregoing instrument was signed by Erik Best on behalf of said company, by authority, and said company executed the same.





Michelle Lee Barndt, Notary Public, Utah  
Residing at Salt Lake City, Utah  
My Commission expires: April 16, 2023

RECEIVED  
SLM ISO MR  
SEP 27 2021  
9:00 A.M.

105263661

When recorded return to:  
Kennecott Exploration Company – Land Dept.  
2640 West 1700 South  
Salt Lake City, UT 84104

IDAHO NOTICE OF LOCATION OF LODE CLAIM

NOTICE IS HEREBY GIVEN THAT KENNECOTT EXPLORATION COMPANY, whose mailing address is 2640 West 1700 South, Salt Lake City Utah 84104, by its undersigned representative, makes this location of the GM 375 Lode Mining Claim, in Lemhi County, Idaho.

The general course of the claim is from the North to South, and said claim is within the:

<u>Quarter</u>	<u>Section</u>	<u>Township</u>	<u>Range</u>
NE	29	13N	27E

Lemhi County, Idaho, Boise Meridian.

This claim is 1500 feet in length and 600 feet in width, containing approximately 20.66 acres. The Notice of Location is posted at Corner # 1 which is the NE Corner. The claim boundaries can be readily traced and are marked by four monuments, one at each corner, described as follows: beginning at Corner #1 the NE Corner; thence South 1500 Feet to Corner #2 the SE Corner; thence West 600 Feet to Corner #3 the SW Corner; thence North 1500 Feet to Corner #4 the NW Corner; thence East 600 Feet to the point of beginning. The Location Monument on which the Notice is posted is situated within Section 29, Township 13N, Range 27E, Lemhi County, Idaho, Boise Meridian and is approximately 17471 feet West and 4678 feet North from the NW corner of Section 36, Township 13N, Range 27E, Lemhi County, Idaho, Boise Meridian. Any overlaps that may exist onto private or State Land or pre-existing Lode claims are acknowledged as pre-existing rights and that portion of said overlap is acknowledged as invalid.

Kennecott Exploration Company claims the ground as depicted on the map that is attached to a copy of this Notice of Location filed in the office of the County Recorder, Lemhi County, Idaho.

The claim has been monumented in accordance with State and Federal law. Corner and location monuments are posts, 4" x 4" in diameter, projecting at least 4' above the ground, or a blazed tree.

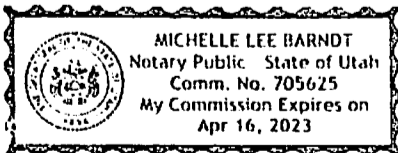
Located, dated and posted on the ground the 7th day of September, 2021.

I, the undersigned and Officer of Kennecott Exploration Company do solemnly swear that I am a citizen of the United States, and that I am acquainted with the mining ground described in the above described Notice of Location of Lode Claim, that the ground and claim therein described or any part thereof has not, to the best of my knowledge and belief, been previously located according to the laws of the United States, or if so located, that the same has been abandoned or forfeited by reason of the failure of such former locators to comply in respect thereto with the requirement of said laws.

By: *Erik Best*  
Erik Best, Operating Officer  
Kennecott Exploration Company

State of Utah )  
County of Salt Lake )

On this 24th day of September, 2021, before me personally appeared Erik Best, who being duly sworn, did say that he is the Operating Officer of Kennecott Exploration Company, and that the foregoing instrument was signed by Erik Best on behalf of said company, by authority, and said company executed the same.



*Michelle Lee Barndt*  
Michelle Lee Barndt, Notary Public, Utah  
Residing at Salt Lake City, Utah  
My Commission expires: April 16, 2023

RECEIVED  
BLM ISO MR  
SEP 27 2021  
9:00 A.M.

10105263662

When recorded return to:  
Kennecott Exploration Company – Land Dept.  
2640 West 1700 South  
Salt Lake City, UT 84104

IDAHO NOTICE OF LOCATION OF LODE CLAIM

NOTICE IS HEREBY GIVEN THAT KENNECOTT EXPLORATION COMPANY, whose mailing address is 2640 West 1700 South, Salt Lake City Utah 84104, by its undersigned representative, makes this location of the GM 376 Lode Mining Claim, in Lemhi County, Idaho.

The general course of the claim is from the East to West, and said claim is within the:

<u>Quarter</u>	<u>Section</u>	<u>Township</u>	<u>Range</u>
NE	29	13N	27E

Lemhi County, Idaho, Boise Meridian.


This claim is 696 feet in length and 243 feet in width, containing approximately 3.88 acres. The Notice of Location is posted at Corner # 4 which is the NW Corner. The claim boundaries can be readily traced and are marked by four monuments, one at each corner, described as follows: beginning at Corner #1 the NE Corner; thence South 243 Feet to Corner #2 the SE Corner; thence West 696 Feet to Corner #3 the SW Corner; thence North 243 Feet to Corner #4 the NW Corner; thence East 696 Feet to the point of beginning. The Location Monument on which the Notice is posted is situated within Section 29, Township 13N, Range 27E, Lemhi County, Idaho, Boise Meridian and is approximately 17471 feet West and 4678 feet North from the NW corner of Section 36, Township 13N, Range 27E, Lemhi County, Idaho, Boise Meridian. Any overlaps that may exist onto private or State Land or pre-existing Lode claims are acknowledged as pre-existing rights and that portion of said overlap is acknowledged as invalid. WP SE COR GM 376 IS 315' WSW. WP NE COR GM 376 IS 117' WNW.

Kennecott Exploration Company claims the ground as depicted on the map that is attached to a copy of this Notice of Location filed in the office of the County Recorder, Lemhi County, Idaho.

The claim has been monumented in accordance with State and Federal law. Corner and location monuments are posts, 4" x 4" in diameter, projecting at least 4' above the ground, or a blazed tree.

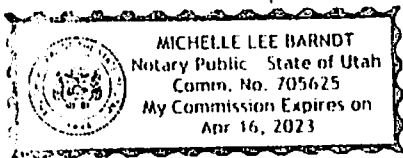
Located, dated and posted on the ground the 7th day of September, 2021.


I, the undersigned and Officer of Kennecott Exploration Company do solemnly swear that I am a citizen of the United States, and that I am acquainted with the mining ground described in the above described Notice of Location of Lode Claim, that the ground and claim therein described or any part thereof has not, to the best of my knowledge and belief, been previously located according to the laws of the United States, or if so located, that the same has been abandoned or forfeited by reason of the failure of such former locators to comply in respect thereto with the requirement of said laws.

By:   
Erik Best, Operating Officer  
Kennecott Exploration Company

State of Utah )  
County of Salt Lake )

On this 27th day of September, 2021, before me personally appeared Erik Best, who being duly sworn, did say that he is the Operating Officer of Kennecott Exploration Company, and that the foregoing instrument was signed by Erik Best on behalf of said company, by authority, and said company executed the same.



  
Michelle Lee Barndt, Notary Public, Utah  
Residing at Salt Lake City, Utah  
My Commission expires: April 16, 2023

RECEIVED  
BLM ISO MR

SEP 27 2021

9:00 A.M.

SEP 27 2021  
9:00 A.M.

10105263663

When recorded return to:  
Kennecott Exploration Company – Land Dept.  
2640 West 1700 South  
Salt Lake City, UT 84104

IDAHO NOTICE OF LOCATION OF LODE CLAIM

NOTICE IS HEREBY GIVEN THAT KENNECOTT EXPLORATION COMPANY, whose mailing address is 2640 West 1700 South, Salt Lake City Utah 84104, by its undersigned representative, makes this location of the GM 377 Lode Mining Claim, in Lemhi County, Idaho.

The general course of the claim is from the North to South, and said claim is within the:

Quarter      Section      Township      Range  
NE              29              13N              27E  
Lemhi County, Idaho, Boise Meridian.


This claim is 1500 feet in length and 600 feet in width, containing approximately 20.66 acres. The Notice of Location is posted at Corner # 2 which is the SE Corner. The claim boundaries can be readily traced and are marked by four monuments, one at each corner, described as follows: beginning at Corner #1 the NE Corner; thence South 1500 Feet to Corner #2 the SE Corner; thence West 600 Feet to Corner #3 the SW Corner; thence North 1500 Feet to Corner #4 the NW Corner; thence East 600 Feet to the point of beginning. The Location Monument on which the Notice is posted is situated within Section 29, Township 13N, Range 27E, Lemhi County, Idaho, Boise Meridian and is approximately 15974 feet West and 3219 feet North from the NW corner of Section 36, Township 13N, Range 27E, Lemhi County, Idaho, Boise Meridian. Any overlaps that may exist onto private or State Land or pre-existing Lode claims are acknowledged as pre-existing rights and that portion of said overlap is acknowledged as invalid. WP NW COR GM 377 IS 285' NW. WP NE COR GM 377 IS 893' W.

Kennecott Exploration Company claims the ground as depicted on the map that is attached to a copy of this Notice of Location filed in the office of the County Recorder, Lemhi County, Idaho.

The claim has been monumented in accordance with State and Federal law. Corner and location monuments are posts, 4" x 4" in diameter, projecting at least 4' above the ground, or a blazed tree.


Located, dated and posted on the ground the 7th day of September, 2021.


I, the undersigned and Officer of Kennecott Exploration Company do solemnly swear that I am a citizen of the United States, and that I am acquainted with the mining ground described in the above described Notice of Location of Lode Claim, that the ground and claim therein described or any part thereof has not, to the best of my knowledge and belief, been previously located according to the laws of the United States, or if so located, that the same has been abandoned or forfeited by reason of the failure of such former locators to comply in respect thereto with the requirement of said laws.

By:   
Erik Best, Operating Officer  
Kennecott Exploration Company

State of Utah            )  
County of Salt Lake    )

On this 24th day of September, 2021, before me personally appeared Erik Best, who being duly sworn, did say that he is the Operating Officer of Kennecott Exploration Company, and that the foregoing instrument was signed by Erik Best on behalf of said company, by authority, and said company executed the same.



  
Michelle Lee Barndt, Notary Public, Utah  
Residing at Salt Lake City, Utah  
My Commission expires: April 16, 2023

RECEIVED  
BLM ISO MR  
SEP 27 2021  
9:00 A.M.

10105263664

When recorded return to:  
Kennecott Exploration Company – Land Dept.  
2640 West 1700 South  
Salt Lake City, UT 84104

IDAHO NOTICE OF LOCATION OF LODGE CLAIM

NOTICE IS HEREBY GIVEN THAT KENNECOTT EXPLORATION COMPANY, whose mailing address is 2640 West 1700 South, Salt Lake City Utah 84104, by its undersigned representative, makes this location of the GM 378 Lode Mining Claim, in Lemhi County, Idaho.

The general course of the claim is from the North to South, and said claim is within the:

<u>Quarter</u>	<u>Section</u>	<u>Township</u>	<u>Range</u>
NW	28	13N	27E
NE	29	13N	27E

Lemhi County, Idaho, Boise Meridian.


This claim is 1036 feet in length and 343 feet in width, containing approximately 8.16 acres. The Notice of Location is posted at Corner # 2 which is the SE Corner. The claim boundaries can be readily traced and are marked by four monuments, one at each corner, described as follows: beginning at Corner #1 the NE Corner; thence South 1036 Feet to Corner #2 the SE Corner; thence West 343 Feet to Corner #3 the SW Corner; thence North 1036 Feet to Corner #4 the NW Corner; thence East 343 Feet to the point of beginning. The Location Monument on which the Notice is posted is situated within Section 28, Township 13N, Range 27E, Lemhi County, Idaho, Boise Meridian and is approximately 15631 feet West and 3228 feet North from the NW corner of Section 36, Township 13N, Range 27E, Lemhi County, Idaho, Boise Meridian. Any overlaps that may exist onto private or State Land or pre-existing Lode claims are acknowledged as pre-existing rights and that portion of said overlap is acknowledged as invalid. WP NW COR GM 378 IS 331' E.

Kennecott Exploration Company claims the ground as depicted on the map that is attached to a copy of this Notice of Location filed in the office of the County Recorder, Lemhi County, Idaho.

The claim has been monumented in accordance with State and Federal law. Corner and location monuments are posts, 4" x 4" in diameter, projecting at least 4' above the ground, or a blazed tree.


Located, dated and posted on the ground the 7th day of September, 2021.


I, the undersigned and Officer of Kennecott Exploration Company do solemnly swear that I am a citizen of the United States, and that I am acquainted with the mining ground described in the above described Notice of Location of Lode Claim, that the ground and claim therein described or any part thereof has not, to the best of my knowledge and belief, been previously located according to the laws of the United States, or if so located, that the same has been abandoned or forfeited by reason of the failure of such former locators to comply in respect thereto with the requirement of said laws.

By:   
Erik Best, Operating Officer  
Kennecott Exploration Company

State of Utah )  
County of Salt Lake )

On this 24th day of September, 2021, before me personally appeared Erik Best, who being duly sworn, did say that he is the Operating Officer of Kennecott Exploration Company, and that the foregoing instrument was signed by Erik Best on behalf of said company, by authority, and said company executed the same.



  
Michelle Lee Barndt, Notary Public, Utah  
Residing at Salt Lake City, Utah  
My Commission expires: April 16, 2023

RECEIVED  
BLM ISO MR  
SEP 27 2021  
9:00 A.M.

10105263665



When recorded return to:  
Kennecott Exploration Company – Land Dept.  
2640 West 1700 South  
Salt Lake City, UT 84104

IDAHO NOTICE OF LOCATION OF LODGE CLAIM

NOTICE IS HEREBY GIVEN THAT KENNECOTT EXPLORATION COMPANY, whose mailing address is 2640 West 1700 South, Salt Lake City Utah 84104, by its undersigned representative, makes this location of the GM 379 Lode Mining Claim, in Lemhi County, Idaho.

The general course of the claim is from the North to South, and said claim is within the:

Quarter            Section            Township            Range  
NW                    28                    13N                    27E  
Lemhi County, Idaho, Boise Meridian.


This claim is 1500 feet in length and 600 feet in width, containing approximately 20.66 acres. The Notice of Location is posted at Corner # 2 which is the SE Corner. The claim boundaries can be readily traced and are marked by four monuments, one at each corner, described as follows: beginning at Corner #1 the NE Corner; thence South 1500 Feet to Corner #2 the SE Corner; thence West 600 Feet to Corner #3 the SW Corner; thence North 1500 Feet to Corner #4 the NW Corner; thence East 600 Feet to the point of beginning. The Location Monument on which the Notice is posted is situated within Section 28, Township 13N, Range 27E, Lemhi County, Idaho, Boise Meridian and is approximately 15031 feet West and 3244 feet North from the NW corner of Section 36, Township 13N, Range 27E, Lemhi County, Idaho, Boise Meridian. Any overlaps that may exist onto private or State Land or pre-existing Lode claims are acknowledged as pre-existing rights and that portion of said overlap is acknowledged as invalid. WP NW COR GM 379 IS 595' E.

Kennecott Exploration Company claims the ground as depicted on the map that is attached to a copy of this Notice of Location filed in the office of the County Recorder, Lemhi County, Idaho.

The claim has been monumented in accordance with State and Federal law. Corner and location monuments are posts, 4" x 4" in diameter, projecting at least 4' above the ground, or a blazed tree.


Located, dated and posted on the ground the 7th day of September, 2021.


I, the undersigned and Officer of Kennecott Exploration Company do solemnly swear that I am a citizen of the United States, and that I am acquainted with the mining ground described in the above described Notice of Location of Lode Claim, that the ground and claim therein described or any part thereof has not, to the best of my knowledge and belief, been previously located according to the laws of the United States, or if so located, that the same has been abandoned or forfeited by reason of the failure of such former locators to comply in respect thereto with the requirement of said laws.

By:   
Erik Best, Operating Officer  
Kennecott Exploration Company

State of Utah            )  
County of Salt Lake    )

On this 24th day of September, 2021, before me personally appeared Erik Best, who being duly sworn, did say that he is the Operating Officer of Kennecott Exploration Company, and that the foregoing instrument was signed by Erik Best on behalf of said company, by authority, and said company executed the same.



  
Michelle Lee Barndt, Notary Public, Utah  
Residing at Salt Lake City, Utah  
My Commission expires: April 16, 2023

10105263666

RECEIVED  
BLM ISO MR  
SEP 27 2021  
9:00 A.M.

When recorded return to:  
Kennecott Exploration Company – Land Dept.  
2640 West 1700 South  
Salt Lake City, UT 84104

IDAHO NOTICE OF LOCATION OF LODE CLAIM

NOTICE IS HEREBY GIVEN THAT KENNECOTT EXPLORATION COMPANY, whose mailing address is 2640 West 1700 South, Salt Lake City Utah 84104, by its undersigned representative, makes this location of the GM 380 Lode Mining Claim, in Lemhi County, Idaho.

The general course of the claim is from the North to South, and said claim is within the:

Quarter            Section            Township            Range  
NW                    28                    13N                    27E  
Lemhi County, Idaho, Boise Meridian.


This claim is 1500 feet in length and 600 feet in width, containing approximately 20.66 acres. The Notice of Location is posted at Corner # 2 which is the SE Corner. The claim boundaries can be readily traced and are marked by four monuments, one at each corner, described as follows: beginning at Corner #1 the NE Corner; thence South 1500 Feet to Corner #2 the SE Corner; thence West 600 Feet to Corner #3 the SW Corner; thence North 1500 Feet to Corner #4 the NW Corner; thence East 600 Feet to the point of beginning. The Location Monument on which the Notice is posted is situated within Section 28, Township 13N, Range 27E, Lemhi County, Idaho, Boise Meridian and is approximately 14431 feet West and 3261 feet North from the NW corner of Section 36, Township 13N, Range 27E, Lemhi County, Idaho, Boise Meridian. Any overlaps that may exist onto private or State Land or pre-existing Lode claims are acknowledged as pre-existing rights and that portion of said overlap is acknowledged as invalid.

Kennecott Exploration Company claims the ground as depicted on the map that is attached to a copy of this Notice of Location filed in the office of the County Recorder, Lemhi County, Idaho.

The claim has been monumented in accordance with State and Federal law. Corner and location monuments are posts, 4" x 4" in diameter, projecting at least 4' above the ground, or a blazed tree.

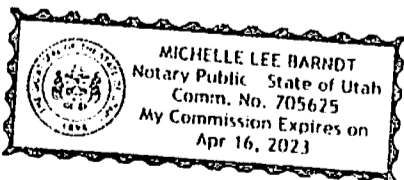
Located, dated and posted on the ground the 7th day of September, 2021.


I, the undersigned and Officer of Kennecott Exploration Company do solemnly swear that I am a citizen of the United States, and that I am acquainted with the mining ground described in the above described Notice of Location of Lode Claim, that the ground and claim therein described or any part thereof has not, to the best of my knowledge and belief, been previously located according to the laws of the United States, or if so located, that the same has been abandoned or forfeited by reason of the failure of such former locators to comply in respect thereto with the requirement of said laws.

By:   
Erik Best, Operating Officer  
Kennecott Exploration Company

State of Utah            )  
County of Salt Lake    )

On this 21<sup>st</sup> day of September, 2021, before me personally appeared Erik Best, who being duly sworn, did say that he is the Operating Officer of Kennecott Exploration Company, and that the foregoing instrument was signed by Erik Best on behalf of said company, by authority, and said company executed the same.



  
Michelle Lee Barndt, Notary Public, Utah  
Residing at Salt Lake City, Utah  
My Commission expires: April 16, 2023

10105263667

RECEIVED  
BLM ISO MR

SEP 27 2021

9:00 A.M.

When recorded return to:  
Kennecott Exploration Company – Land Dept.  
2640 West 1700 South  
Salt Lake City, UT 84104

IDAHO NOTICE OF LOCATION OF LODE CLAIM

NOTICE IS HEREBY GIVEN THAT KENNECOTT EXPLORATION COMPANY, whose mailing address is 2640 West 1700 South, Salt Lake City Utah 84104, by its undersigned representative, makes this location of the GM 381 Lode Mining Claim, in Lemhi County, Idaho.

The general course of the claim is from the North to South, and said claim is within the:

<u>Quarter</u>	<u>Section</u>	<u>Township</u>	<u>Range</u>
NW	28	13N	27E

Lemhi County, Idaho, Boise Meridian.

This claim is 1500 feet in length and 600 feet in width, containing approximately 20.66 acres. The Notice of Location is posted at Corner # 2 which is the SE Corner. The claim boundaries can be readily traced and are marked by four monuments, one at each corner, described as follows: beginning at Corner #1 the NE Corner; thence South 1500 Feet to Corner #2 the SE Corner; thence West 600 Feet to Corner #3 the SW Corner; thence North 1500 Feet to Corner #4 the NW Corner; thence East 600 Feet to the point of beginning. The Location Monument on which the Notice is posted is situated within Section 28, Township 13N, Range 27E, Lemhi County, Idaho, Boise Meridian and is approximately 13832 feet West and 3277 feet North from the NW corner of Section 36, Township 13N, Range 27E, Lemhi County, Idaho, Boise Meridian. Any overlaps that may exist onto private or State Land or pre-existing Lode claims are acknowledged as pre-existing rights and that portion of said overlap is acknowledged as invalid.

Kennecott Exploration Company claims the ground as depicted on the map that is attached to a copy of this Notice of Location filed in the office of the County Recorder, Lemhi County, Idaho.

The claim has been monumented in accordance with State and Federal law. Corner and location monuments are posts, 4" x 4" in diameter, projecting at least 4' above the ground, or a blazed tree.

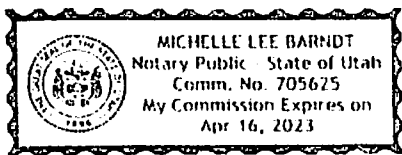
Located, dated and posted on the ground the 7th day of September, 2021.


I, the undersigned and Officer of Kennecott Exploration Company do solemnly swear that I am a citizen of the United States, and that I am acquainted with the mining ground described in the above described Notice of Location of Lode Claim, that the ground and claim therein described or any part thereof has not, to the best of my knowledge and belief, been previously located according to the laws of the United States, or if so located, that the same has been abandoned or forfeited by reason of the failure of such former locators to comply in respect thereto with the requirement of said laws.

By:   
Erik Best, Operating Officer  
Kennecott Exploration Company

State of Utah )  
County of Salt Lake )

On this 24th day of September, 2021, before me personally appeared Erik Best, who being duly sworn, did say that he is the Operating Officer of Kennecott Exploration Company, and that the foregoing instrument was signed by Erik Best on behalf of said company, by authority, and said company executed the same.



  
Michelle Lee Barndt, Notary Public, Utah  
Residing at Salt Lake City, Utah  
My Commission expires: April 16, 2023

RECEIVED  
BLM ISO MR

SEP 27 2021

9:00 A.M.

10105263668

When recorded return to:  
Kennecott Exploration Company – Land Dept.  
2640 West 1700 South  
Salt Lake City, UT 84104

IDAHO NOTICE OF LOCATION OF LODE CLAIM

NOTICE IS HEREBY GIVEN THAT KENNECOTT EXPLORATION COMPANY, whose mailing address is 2640 West 1700 South, Salt Lake City Utah 84104, by its undersigned representative, makes this location of the GM 382 Lode Mining Claim, in Lemhi County, Idaho.

The general course of the claim is from the North to South, and said claim is within the:

<u>Quarter</u>	<u>Section</u>	<u>Township</u>	<u>Range</u>
NW	28	13N	27E

Lemhi County, Idaho, Boise Meridian.

This claim is 1500 feet in length and 600 feet in width, containing approximately 20.66 acres. The Notice of Location is posted at Corner # 2 which is the SE Corner. The claim boundaries can be readily traced and are marked by four monuments, one at each corner, described as follows: beginning at Corner #1 the NE Corner; thence South 1500 Feet to Corner #2 the SE Corner; thence West 600 Feet to Corner #3 the SW Corner; thence North 1500 Feet to Corner #4 the NW Corner; thence East 600 Feet to the point of beginning. The Location Monument on which the Notice is posted is situated within Section 28, Township 13N, Range 27E, Lemhi County, Idaho, Boise Meridian and is approximately 13232 feet West and 3293 feet North from the NW corner of Section 36, Township 13N, Range 27E, Lemhi County, Idaho, Boise Meridian. Any overlaps that may exist onto private or State Land or pre-existing Lode claims are acknowledged as pre-existing rights and that portion of said overlap is acknowledged as invalid.

Kennecott Exploration Company claims the ground as depicted on the map that is attached to a copy of this Notice of Location filed in the office of the County Recorder, Lemhi County, Idaho.

The claim has been monumented in accordance with State and Federal law. Corner and location monuments are posts, 4" x 4" in diameter, projecting at least 4' above the ground, or a blazed tree.

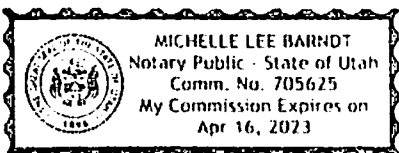
Located, dated and posted on the ground the 7th day of September, 2021.


I, the undersigned and Officer of Kennecott Exploration Company do solemnly swear that I am a citizen of the United States, and that I am acquainted with the mining ground described in the above described Notice of Location of Lode Claim, that the ground and claim therein described or any part thereof has not, to the best of my knowledge and belief, been previously located according to the laws of the United States, or if so located, that the same has been abandoned or forfeited by reason of the failure of such former locators to comply in respect thereto with the requirement of said laws.

By:   
Erik Best, Operating Officer  
Kennecott Exploration Company

State of Utah            )  
County of Salt Lake    )

On this 7th day of September, 2021, before me personally appeared Erik Best, who being duly sworn, did say that he is the Operating Officer of Kennecott Exploration Company, and that the foregoing instrument was signed by Erik Best on behalf of said company, by authority, and said company executed the same.



  
Michelle Lee Barndt, Notary Public, Utah  
Residing at Salt Lake City, Utah  
My Commission expires: April 16, 2023

RECEIVED  
BLM ISO MR

SEP 27 2021

9:00 A.M.

10105263669

When recorded return to:  
Kennecott Exploration Company – Land Dept.  
2640 West 1700 South  
Salt Lake City, UT 84104

IDAHO NOTICE OF LOCATION OF LODE CLAIM

NOTICE IS HEREBY GIVEN THAT KENNECOTT EXPLORATION COMPANY, whose mailing address is 2640 West 1700 South, Salt Lake City Utah 84104, by its undersigned representative, makes this location of the GM 383 Lode Mining Claim, in Lemhi County, Idaho.

The general course of the claim is from the North to South, and said claim is within the:

<u>Quarter</u>	<u>Section</u>	<u>Township</u>	<u>Range</u>
NE	28	13N	27E
NW	28	13N	27E

Lemhi County, Idaho, Boise Meridian.


This claim is 1500 feet in length and 600 feet in width, containing approximately 20.66 acres. The Notice of Location is posted at Corner # 2 which is the SE Corner. The claim boundaries can be readily traced and are marked by four monuments, one at each corner, described as follows: beginning at Corner #1 the NE Corner; thence South 1500 Feet to Corner #2 the SE Corner; thence West 600 Feet to Corner #3 the SW Corner; thence North 1500 Feet to Corner #4 the NW Corner; thence East 600 Feet to the point of beginning. The Location Monument on which the Notice is posted is situated within Section 28, Township 13N, Range 27E, Lemhi County, Idaho, Boise Meridian and is approximately 12632 feet West and 3310 feet North from the NW corner of Section 36, Township 13N, Range 27E, Lemhi County, Idaho, Boise Meridian. Any overlaps that may exist onto private or State Land or pre-existing Lode claims are acknowledged as pre-existing rights and that portion of said overlap is acknowledged as invalid.

Kennecott Exploration Company claims the ground as depicted on the map that is attached to a copy of this Notice of Location filed in the office of the County Recorder, Lemhi County, Idaho.

The claim has been monumented in accordance with State and Federal law. Corner and location monuments are posts, 4" x 4" in diameter, projecting at least 4' above the ground, or a blazed tree.

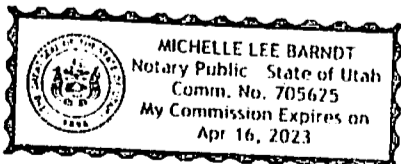
Located, dated and posted on the ground the 7th day of September, 2021.


I, the undersigned and Officer of Kennecott Exploration Company do solemnly swear that I am a citizen of the United States, and that I am acquainted with the mining ground described in the above described Notice of Location of Lode Claim, that the ground and claim therein described or any part thereof has not, to the best of my knowledge and belief, been previously located according to the laws of the United States, or if so located, that the same has been abandoned or forfeited by reason of the failure of such former locators to comply in respect thereto with the requirement of said laws.

By:   
Erik Best, Operating Officer  
Kennecott Exploration Company

State of Utah )  
County of Salt Lake )

On this 7th day of September, 2021, before me personally appeared Erik Best, who being duly sworn, did say that he is the Operating Officer of Kennecott Exploration Company, and that the foregoing instrument was signed by Erik Best on behalf of said company, by authority, and said company executed the same.



  
Michelle Lee Barndt, Notary Public, Utah  
Residing at Salt Lake City, Utah  
My Commission expires: April 16, 2023

RECEIVED  
BLM ISO MR

SEP 27 2021

9:00 A.M.

10105263670

When recorded return to:  
Kennecott Exploration Company – Land Dept.  
2640 West 1700 South  
Salt Lake City, UT 84104

IDAHO NOTICE OF LOCATION OF LODE CLAIM

NOTICE IS HEREBY GIVEN THAT KENNECOTT EXPLORATION COMPANY, whose mailing address is 2640 West 1700 South, Salt Lake City Utah 84104, by its undersigned representative, makes this location of the GM 384 Lode Mining Claim, in Lemhi County, Idaho.

The general course of the claim is from the North to South, and said claim is within the:

Quarter      Section      Township      Range  
NE              28              13N              27E  
Lemhi County, Idaho, Boise Meridian.

This claim is 1500 feet in length and 600 feet in width, containing approximately 20.66 acres. The Notice of Location is posted at Corner # 2 which is the SE Corner. The claim boundaries can be readily traced and are marked by four monuments, one at each corner, described as follows: beginning at Corner #1 the NE Corner; thence South 1500 Feet to Corner #2 the SE Corner; thence West 600 Feet to Corner #3 the SW Corner; thence North 1500 Feet to Corner #4 the NW Corner; thence East 600 Feet to the point of beginning. The Location Monument on which the Notice is posted is situated within Section 28, Township 13N, Range 27E, Lemhi County, Idaho, Boise Meridian and is approximately 12032 feet West and 3326 feet North from the NW corner of Section 36, Township 13N, Range 27E, Lemhi County, Idaho, Boise Meridian. Any overlaps that may exist onto private or State Land or pre-existing Lode claims are acknowledged as pre-existing rights and that portion of said overlap is acknowledged as invalid.

Kennecott Exploration Company claims the ground as depicted on the map that is attached to a copy of this Notice of Location filed in the office of the County Recorder, Lemhi County, Idaho.

The claim has been monumented in accordance with State and Federal law. Corner and location monuments are posts, 4" x 4" in diameter, projecting at least 4' above the ground, or a blazed tree.

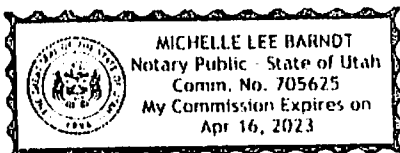
Located, dated and posted on the ground the 7th day of September, 2021.

I, the undersigned and Officer of Kennecott Exploration Company do solemnly swear that I am a citizen of the United States, and that I am acquainted with the mining ground described in the above described Notice of Location of Lode Claim, that the ground and claim therein described or any part thereof has not, to the best of my knowledge and belief, been previously located according to the laws of the United States, or if so located, that the same has been abandoned or forfeited by reason of the failure of such former locators to comply in respect thereto with the requirement of said laws.

By: *Erik Best*  
Erik Best, Operating Officer  
Kennecott Exploration Company

State of Utah                    )  
County of Salt Lake        )

On this 24th day of September, 2021, before me personally appeared Erik Best, who being duly sworn, did say that he is the Operating Officer of Kennecott Exploration Company, and that the foregoing instrument was signed by Erik Best on behalf of said company, by authority, and said company executed the same.



*Michelle Lee Barndt*  
Michelle Lee Barndt, Notary Public, Utah  
Residing at Salt Lake City, Utah  
My Commission expires: April 16, 2023

RECEIVED  
BLM ISO MR

SEP 27 2021

9:00 A.M.

10105263671